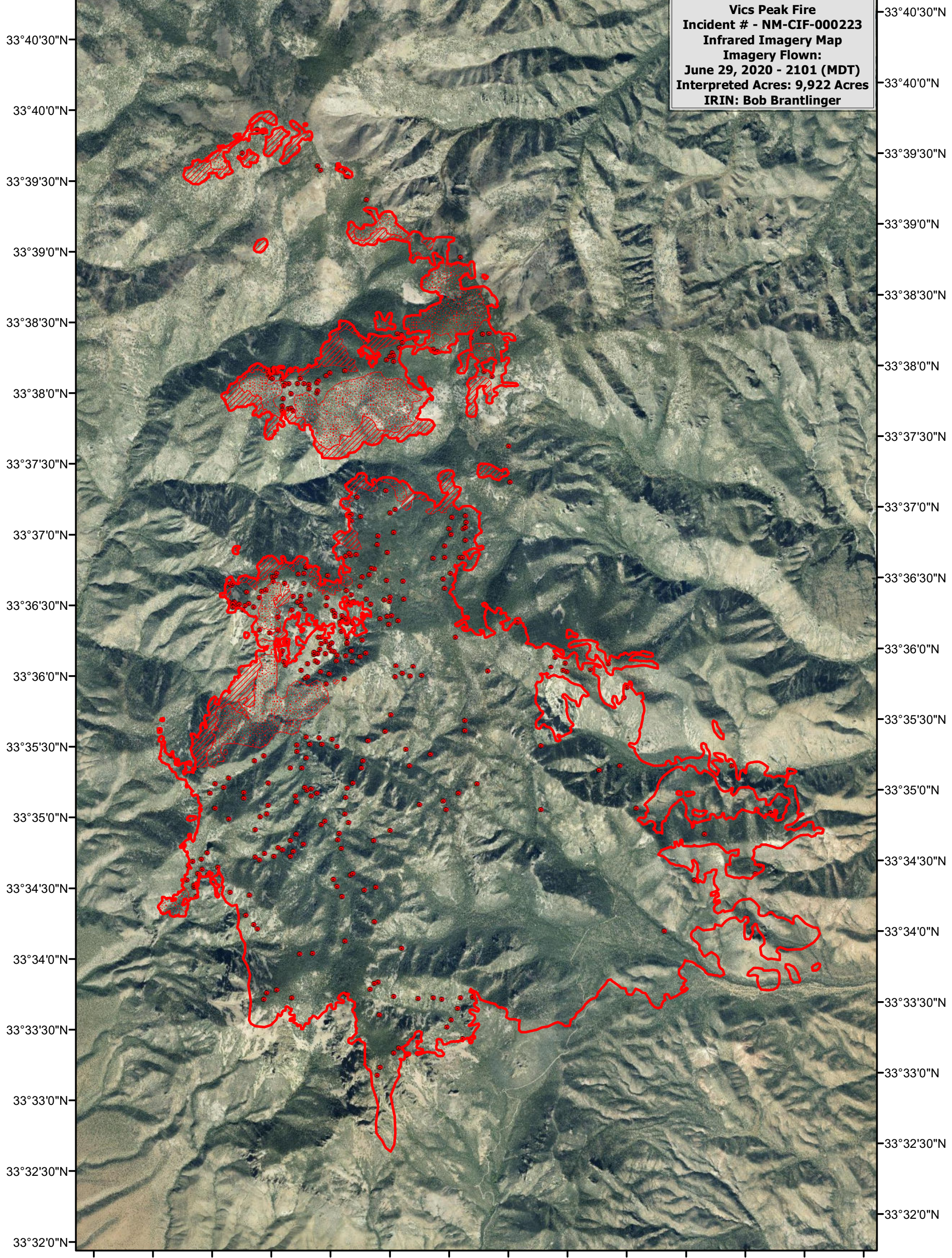






107°28'0"W 107°27'0"W 107°26'0"W 107°25'0"W 107°24'0"W 107°23'0"W 107°22'0"W

**Vics Peak Fire**  
**Incident # - NM-CIF-000223**  
**Infrared Imagery Map**  
**Imagery Flown:**  
**June 29, 2020 - 2101 (MDT)**  
**Interpreted Acres: 9,922 Acres**  
**IRIN: Bob Brantlinger**



**Legend**

-  **Heat Perimeter**
-  **Intense Heat**
-  **Isolated Heat Source**
-  **Scattered Heat Source**

