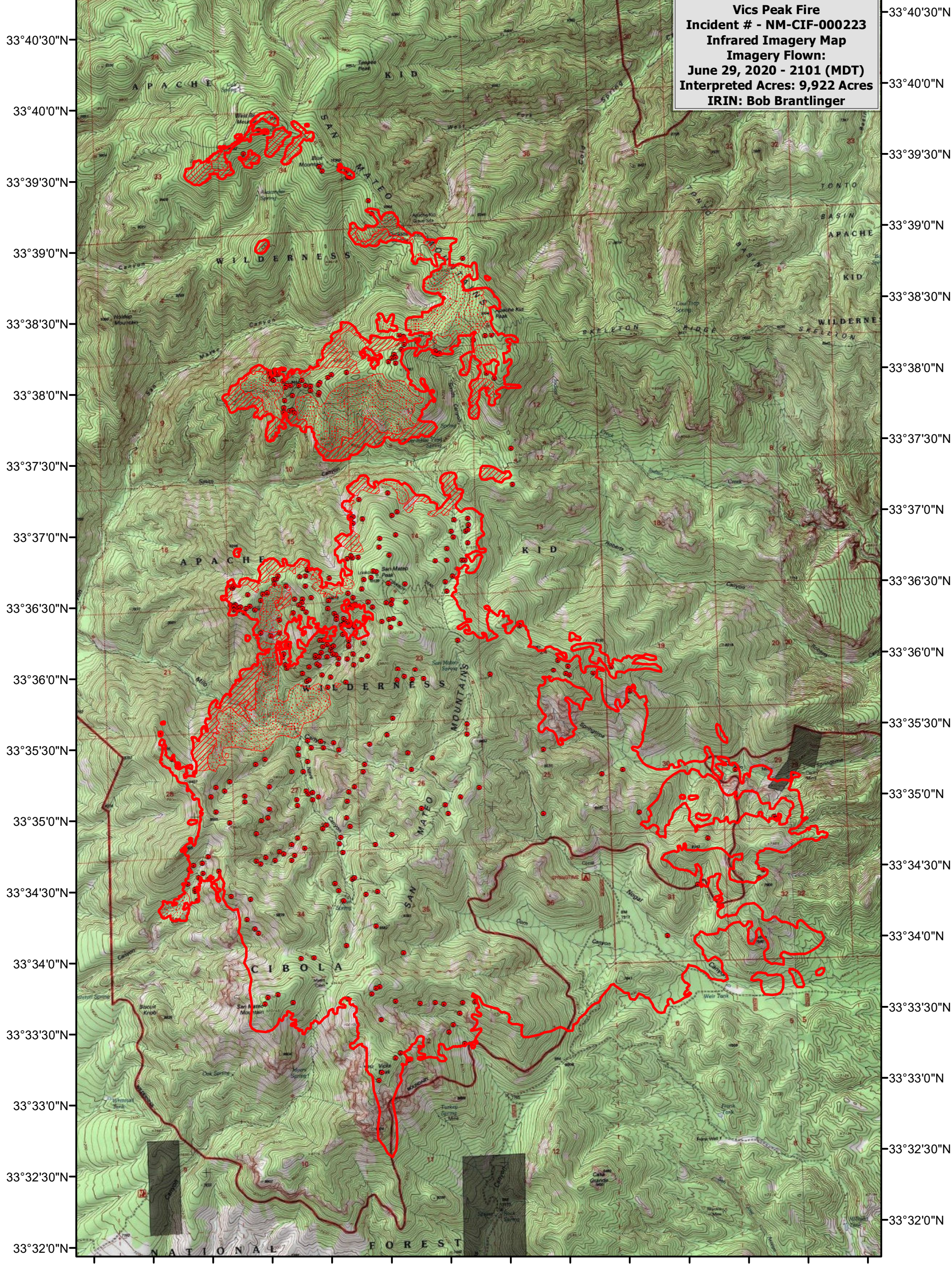






107°28'0"W 107°27'0"W 107°26'0"W 107°25'0"W 107°24'0"W 107°23'0"W 107°22'0"W

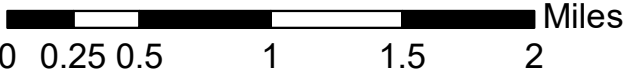


Vics Peak Fire
Incident # - NM-CIF-000223
Infrared Imagery Map
Imagery Flown:
June 29, 2020 - 2101 (MDT)
Interpreted Acres: 9,922 Acres
IRIN: Bob Brantlinger

Legend

 Heat Perimeter	 Isolated Heat Source
 Intense Heat	 Scattered Heat Source

N



Miles

