






Source: Esri, DigitalGlobe, GeoEye, Earthstar Geographics, CNES/Airbus DS, USDA, USGS, AeroGRID, IGN, and the GIS User Community



INFRARED MAP
 Vics Peak (NM-CIF-000223)
 Flight: July 11, 2020 @2223 MDT
 14,328 IR Acres
 UTM 13 Nad 83
 IRIN: Dale Gough



Legend

-  Heat Perimeter
-  Intense Heat
-  Scattered Heat
-  Isolated Heat
-  Previous Perimeter

