









Vics Peak NMCIF 000223

Public Information Map
June 20, 2020

Appx 2,827 ac at
06/19/20 2122 hrs



0 0.5 1 2 3 4 5 Miles

-  Fire Perimeter
-  Campground
-  Trails
-  Roads
-  Wilderness
-  BLM
-  State
-  Private land

