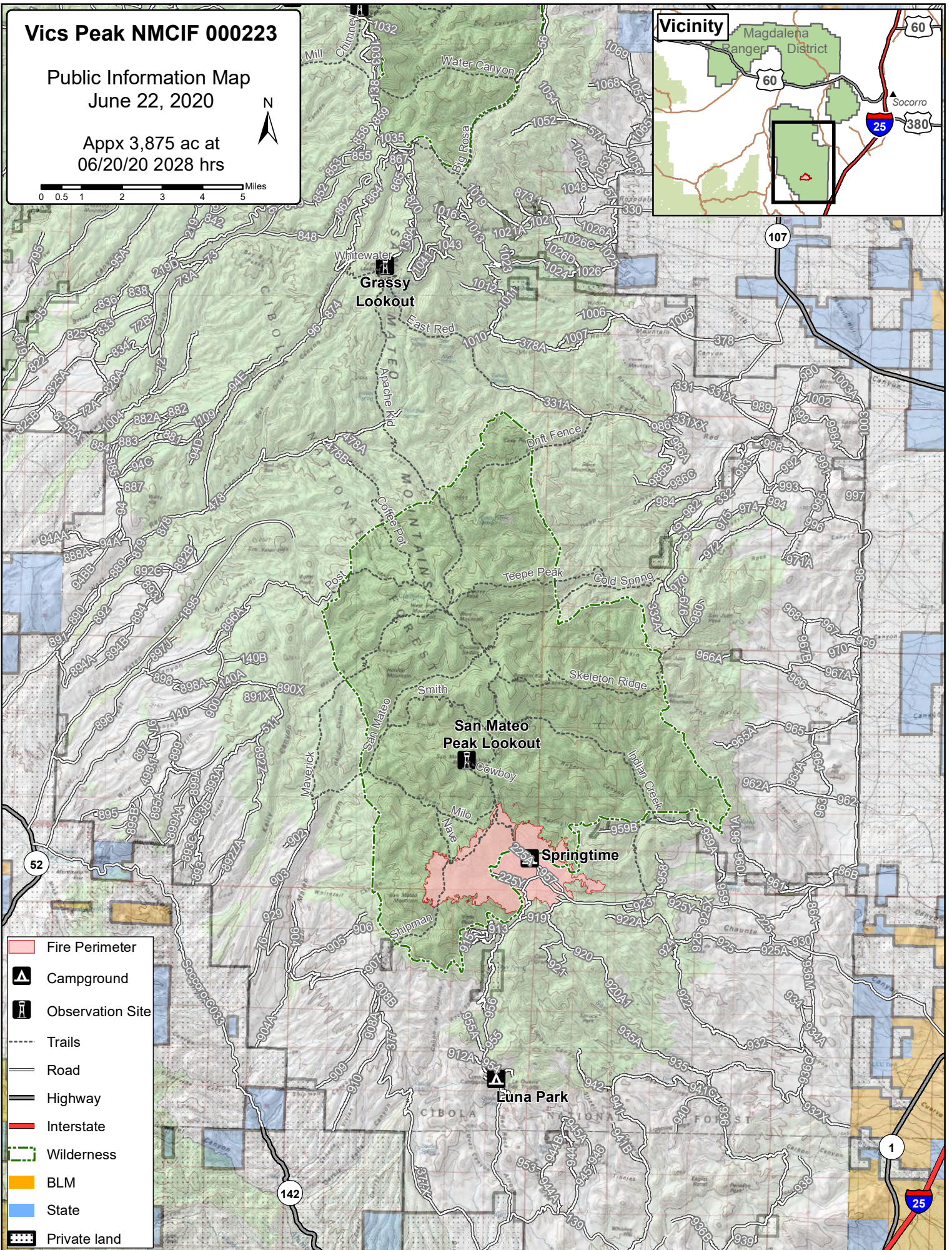
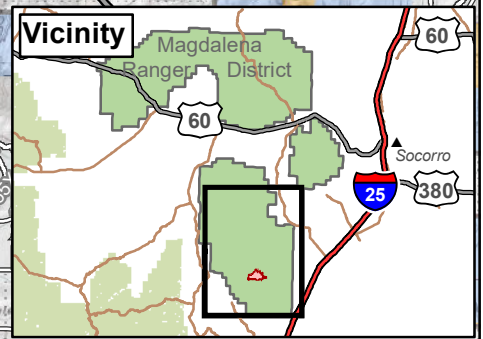














# Vics Peak NMCIF 000223

Public Information Map  
June 22, 2020

Appx 3,875 ac at  
06/20/20 2028 hrs



-  Fire Perimeter
-  Campground
-  Observation Site
-  Trails
-  Road
-  Highway
-  Interstate
-  Wilderness
-  BLM
-  State
-  Private land