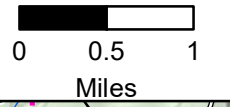
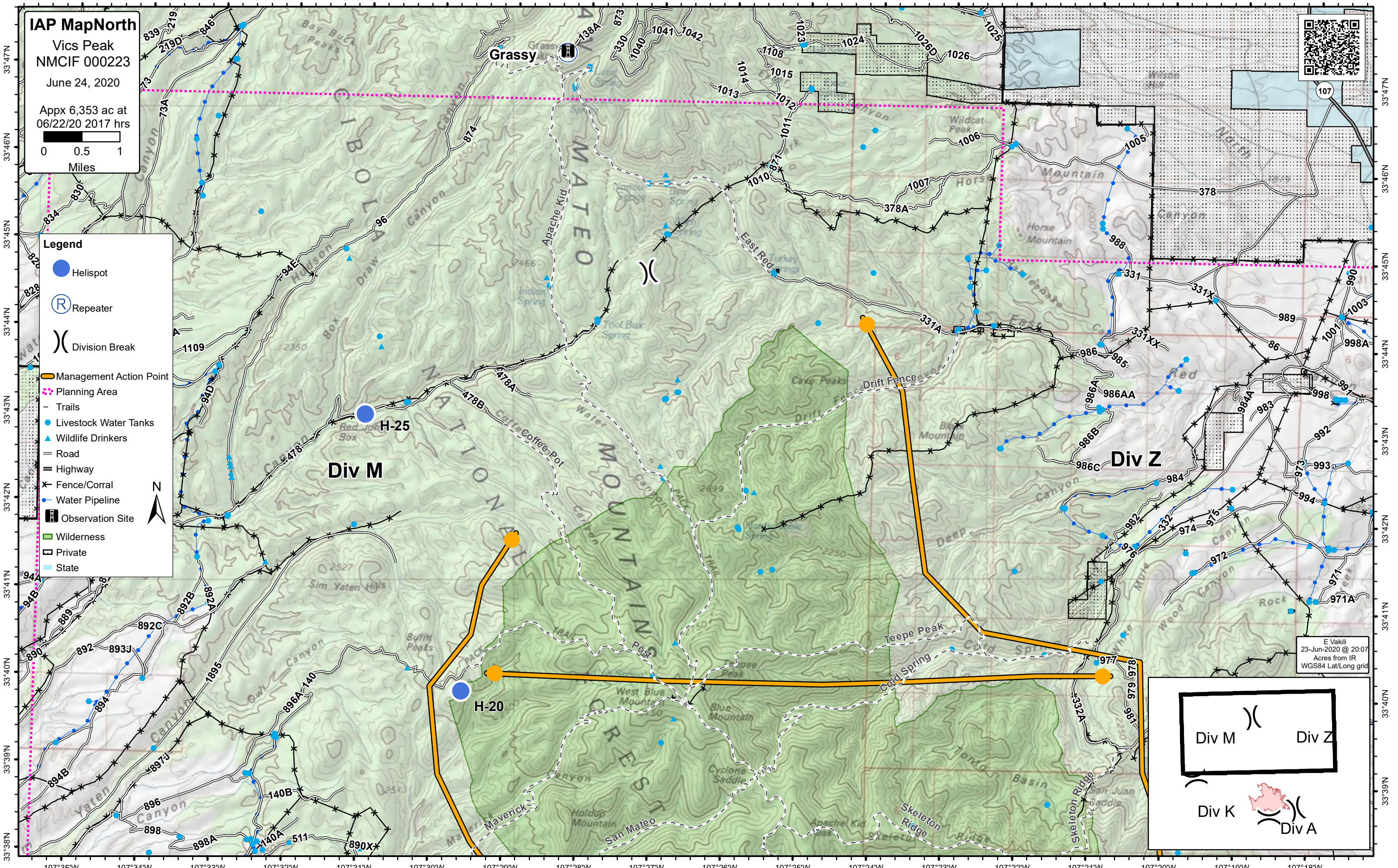


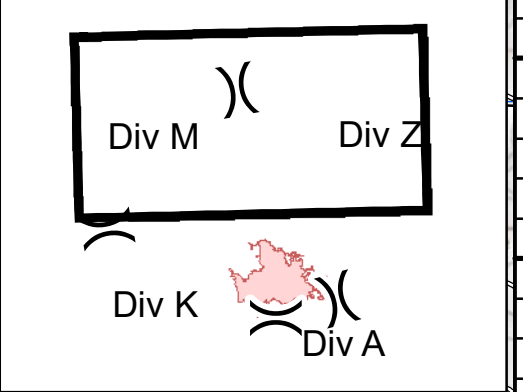
**IAP MapNorth**  
Vics Peak  
NMCIF 000223  
June 24, 2020  
Appx 6,353 ac at  
06/22/20 2017 hrs



- Legend**
- Helispot
  - Ⓡ Repeater
  - ⎵ Division Break
  - ▬ Management Action Point
  - ▭ Planning Area
  - Trails
  - Livestock Water Tanks
  - ▲ Wildlife Drinkers
  - ▬ Road
  - ▬ Highway
  - ⊗ Fence/Corral
  - Water Pipeline
  - 🏠 Observation Site
  - ▭ Wilderness
  - ▭ Private
  - ▭ State



E Vakili  
23-Jun-2020 @ 20:07  
Acres from IR  
WGS84 Lat/Long grid



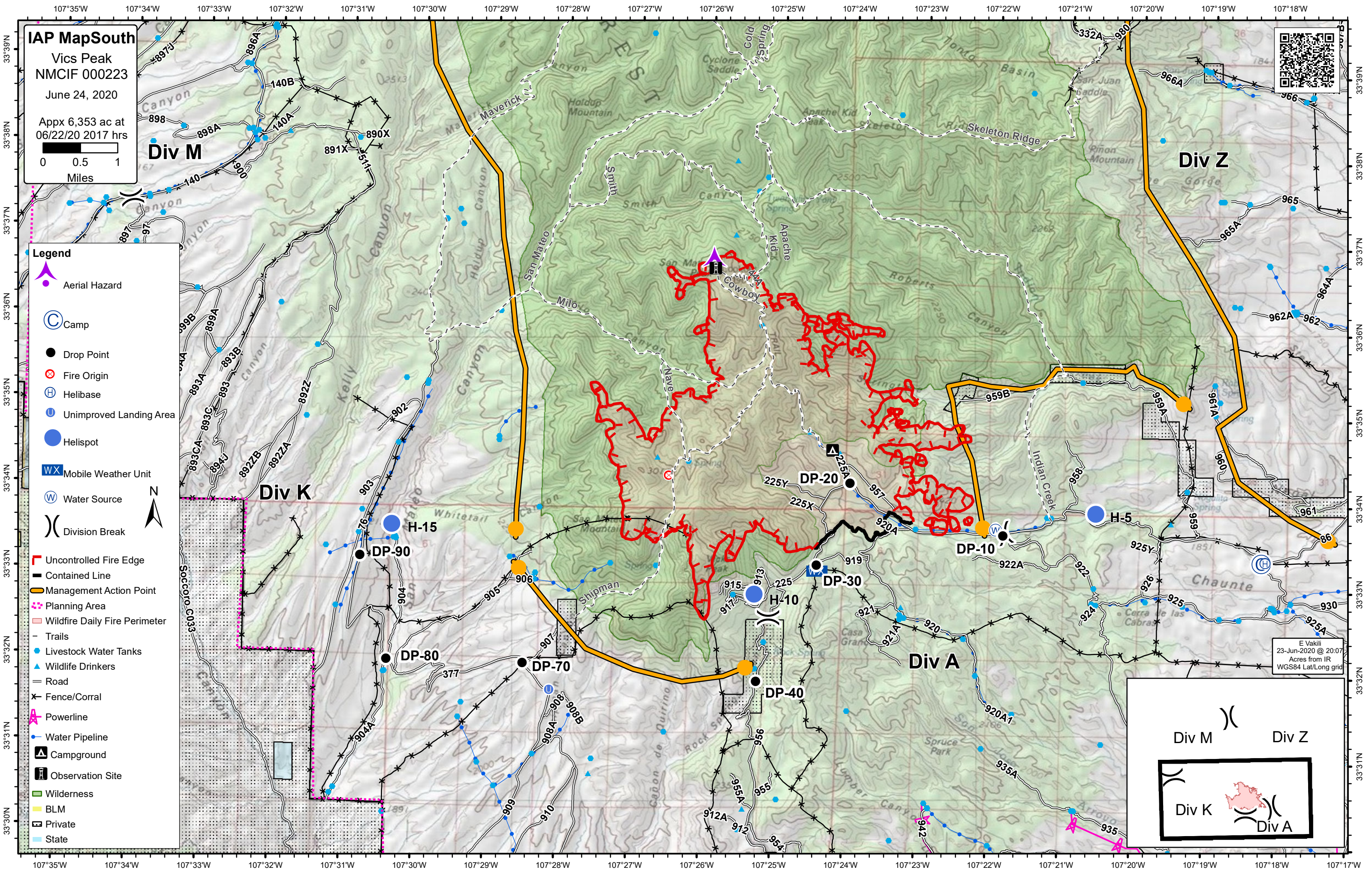
**IAP MapSouth**  
 Vics Peak  
 NMCIF 000223  
 June 24, 2020  
 Appx 6,353 ac at  
 06/22/20 2017 hrs

0 0.5 1  
 Miles



- Legend**
- Aerial Hazard
  - Camp
  - Drop Point
  - Fire Origin
  - Helibase
  - Unimproved Landing Area
  - Helispot
  - Mobile Weather Unit
  - Water Source
  - Division Break

- Uncontrolled Fire Edge
- Contained Line
- Management Action Point
- Planning Area
- Wildfire Daily Fire Perimeter
- Trails
- Livestock Water Tanks
- Wildlife Drinkers
- Road
- Fence/Corral
- Powerline
- Water Pipeline
- Campground
- Observation Site
- Wilderness
- BLM
- Private
- State



E Vakili  
 23-Jun-2020 @ 20:07  
 Acres from IR  
 WGS84 Lat/Long grid

