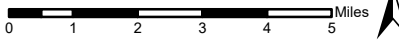


# Vics Peak NMCIF 000223

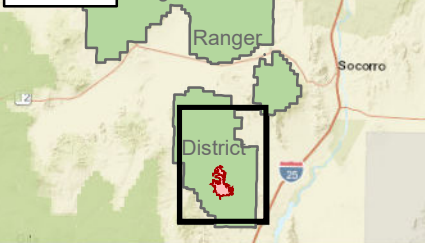
## Public Information Map
















July 10, 2020

Appx 13,477 acres  
Appx containment 50% as of  
07/08/20 2119 hrs



### Vicinity



-  Fire Closure Area
-  Closed Trails
-  Closed Road
-  Closed Campground
-  Trails
-  Other Road
-  Interstate
-  State Highway
-  Campground
-  Observation Site
-  Fire Perimeter
-  Wilderness
-  BLM
-  State
-  Private land

