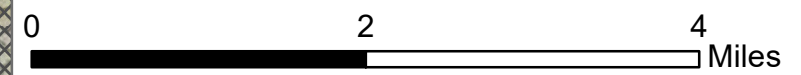







Bear Infrared Map

Infrared Map: 07/01/2021
Imagery Date: 06/30/2021
Imagery Time: 2200 MST
Interpreted Total Acres: 23,853
IRIN: Pete Martinez



-  Isolated Heat
-  Intense Heat
-  Scattered Heat
-  Heat Perimeter
-  Cloud Cover

Map Projection: NAD_1983_UTM_Zone_12N