









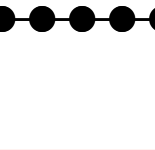






Briefing Map

AZ-FTA


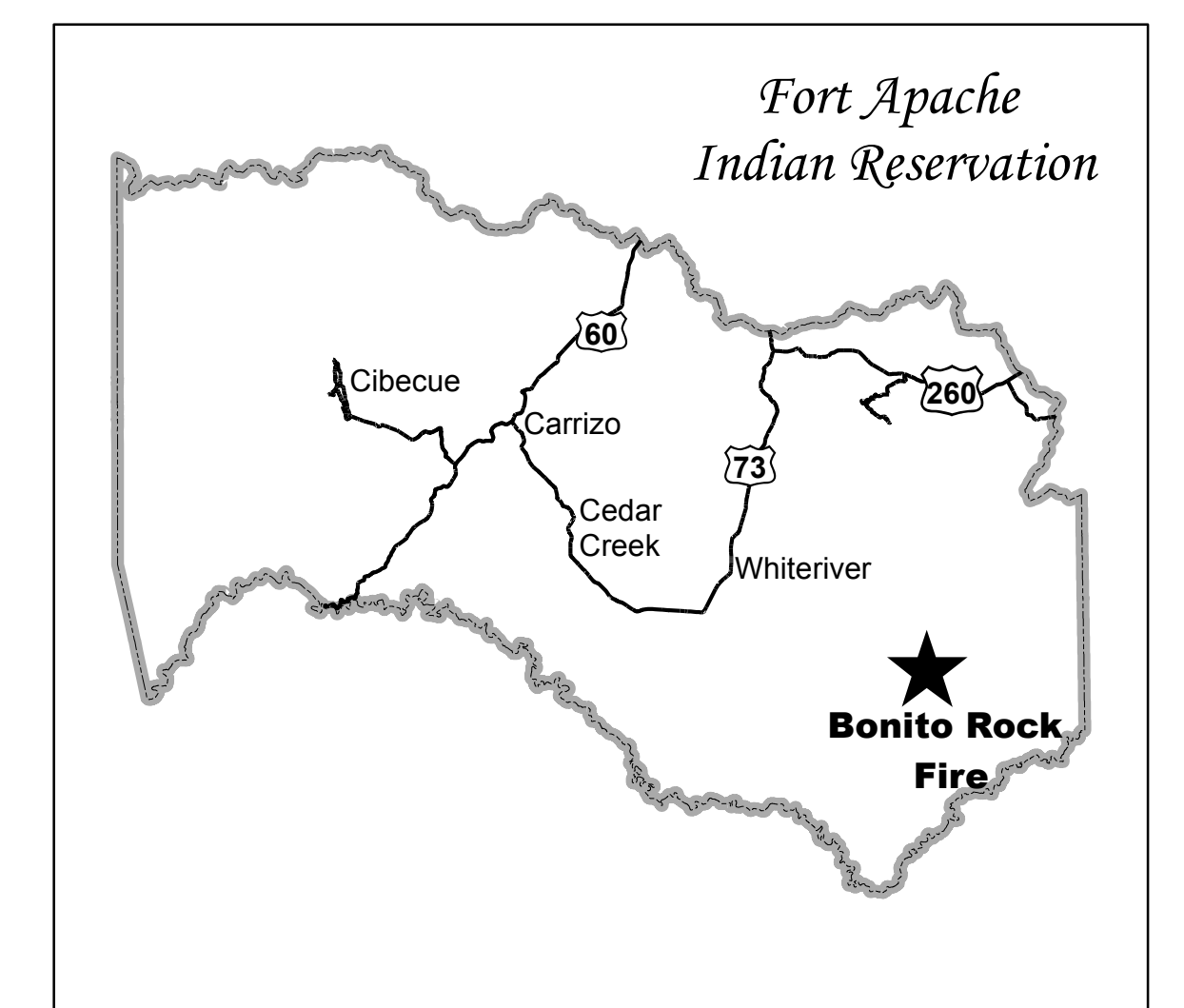
BONITO ROCK FIRE

May 1-3, 2021

Legend 1668 Acres

-  Odart Lookout Tower
-  Repeater
-  Water Source
-  Helispot
-  Drop Points
-  Divisions
-  Completed Dozer Line
-  Hand Line
-  Uncontrolled Fire Line
-  Fire Perimeter
-  Roads_GPS_2013
-  Roads_1990
-  Intermittent Streams
-  Perennial Streams
-  Public_Land_Survey

| Features Types | X-Coordinate | Y-Coordinate |
|-------------------------|--------------|--------------|
| ICP | -109.52.583 | 33 40.486 |
| Maverick Camp | -109 32.962 | 33 44.563 |
| Drop Points | | |
| DP10 | -109.72249 | 33.70908 |
| DP50 | -109 38.881 | 33 43.457 |
| DP60 | -109 39.697 | 33 43.273 |
| Helispot | | |
| H1 | -109 43.525 | 33 42.405 |
| H2 | -109 44.77 | 33 42.377 |
| H3 | -109 43.955 | 33 43.179 |
| H4 | -109 52.756 | 33 40.416 |
| Water Source | | |
| | -109 40.452 | 33 43.070 |
| H1 | -109 43.525 | 33 42.405 |
| DP10 | -109.72249 | 33.70908 |
| DP60 | -109 39.697 | 33 43.273 |
| Pump Site | | |
| Bonito Creek Pump Site | -109 50.802 | 33 39.992 |
| F70 Pumpkin | -109 40.902 | 33 43.742 |
| Maverick Camp Pump Site | -109.54667 | 33.74472 |
| Road | | |
| Closure | -109 36.020 | 33 44.502 |



1:12,000



Date: 4/30/2021
Time: 2:24:00 PM
User Name: Faith Beatty