















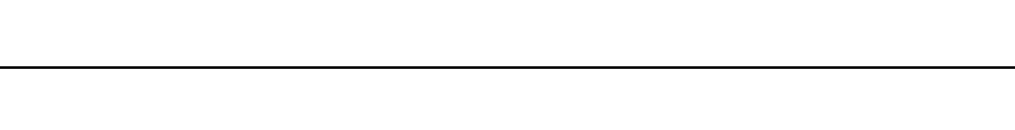
Operations Map

AZ-FTA

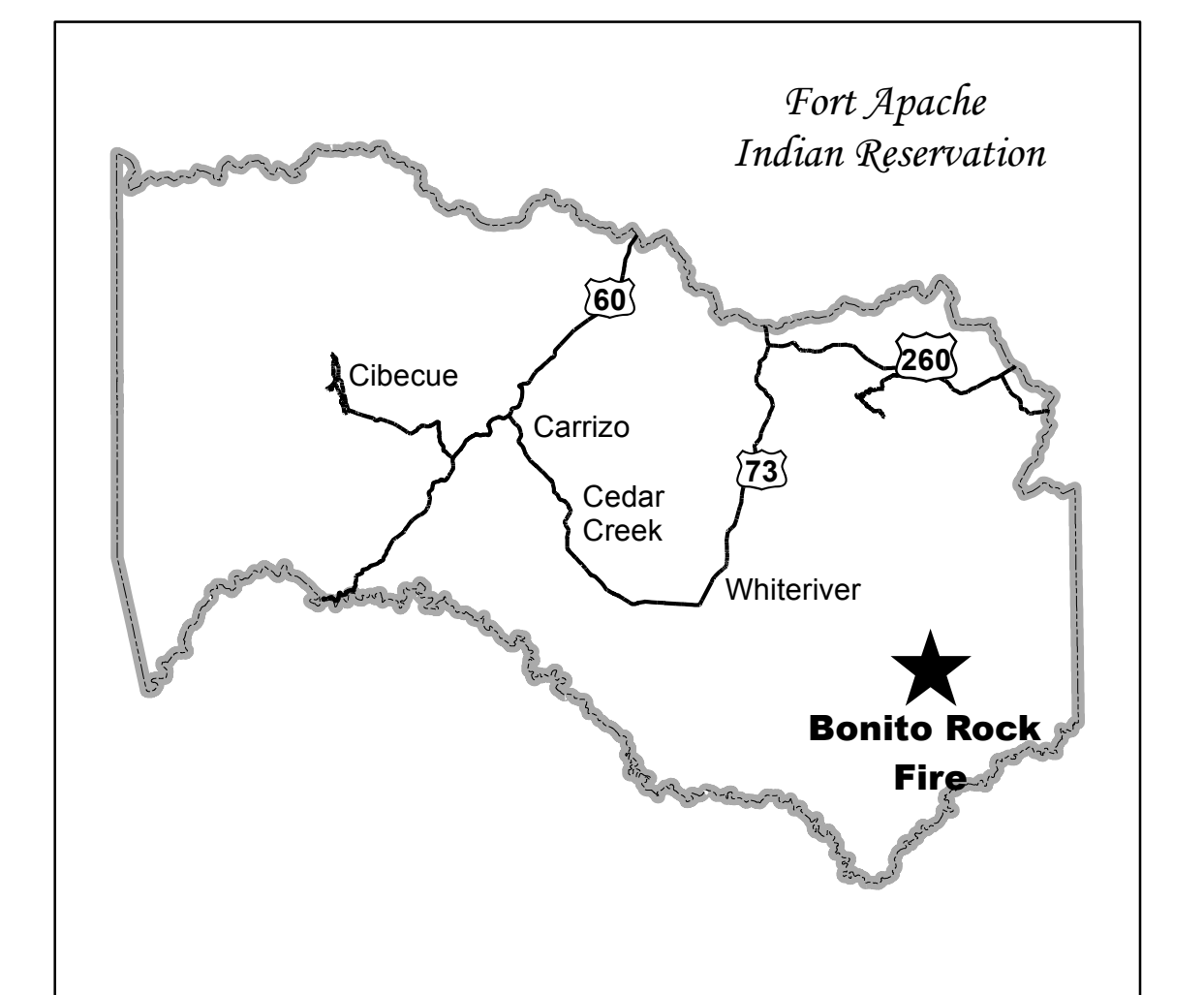
BONITO ROCK FIRE

May 1-3, 2021


Legend 1668 Acres

-  Odart Lookout Tower
-  Odart Repeater
-  Water Source
-  Helispot
-  Drop Points
-  Divisions
-  Completed Dozer Line
-  Hand Line
-  Containment Line
-  Uncontrolled Fire Line
-  Fire Perimeter
-  Roads_GPS_2013
-  Roads_1990
-  Intermittent Streams
-  Perennial Streams
-  Public Land Survey
-  Fire History FY2010-Present
-  Prescribe Burn History FY2010-Present

Features Types	X-Coordinate	Y-Coordinate
ICP	-109.52.583	33 40.486
Maverick Camp	-109 32.962	33 44.563
Drop Points		
DP10	-109.72249	33.70908
DP50	-109 38.881	33 43.457
DP60	-109 39.697	33 43.273
Helispot		
H1	-109 43.525	33 42.405
H2	-109 44.77	33 42.377
H3	-109 43.955	33 43.179
H4	-109 52.756	33 40.416
Water Source		
	-109 40.452	33 43.070
H1	-109 43.525	33 42.405
DP10	-109.72249	33.70908
DP60	-109 39.697	33 43.273
Pump Site		
Bonito Creek Pump Site	-109 50.802	33 39.992
F70 Pumkin	-109 40.902	33 43.742
Maverick Camp Pump Site	-109.54667	33.74472
Road		
Closure	-109 36.020	33 44.502



0 0.275 0.55 1.1 Miles



1:13,503