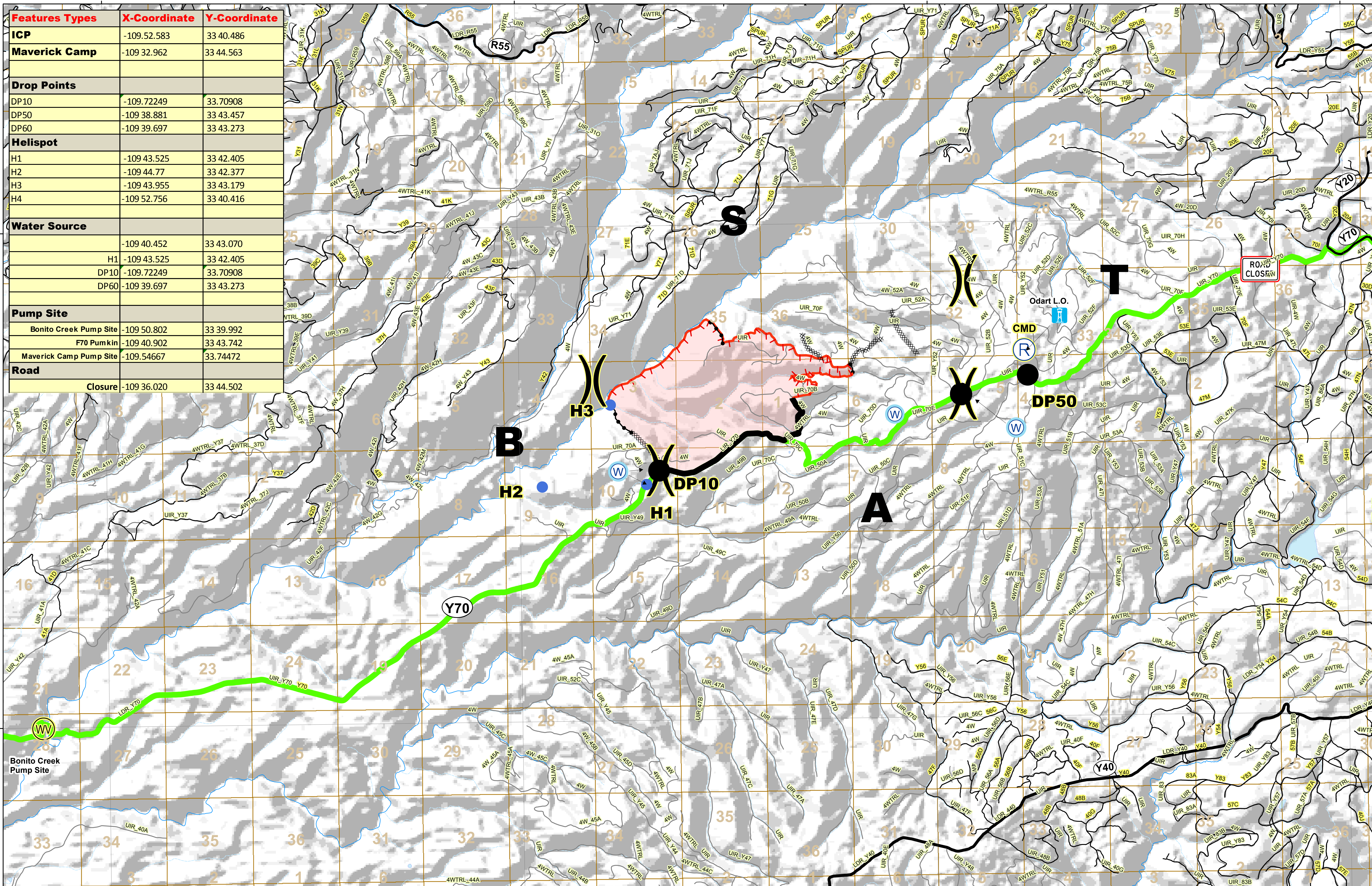


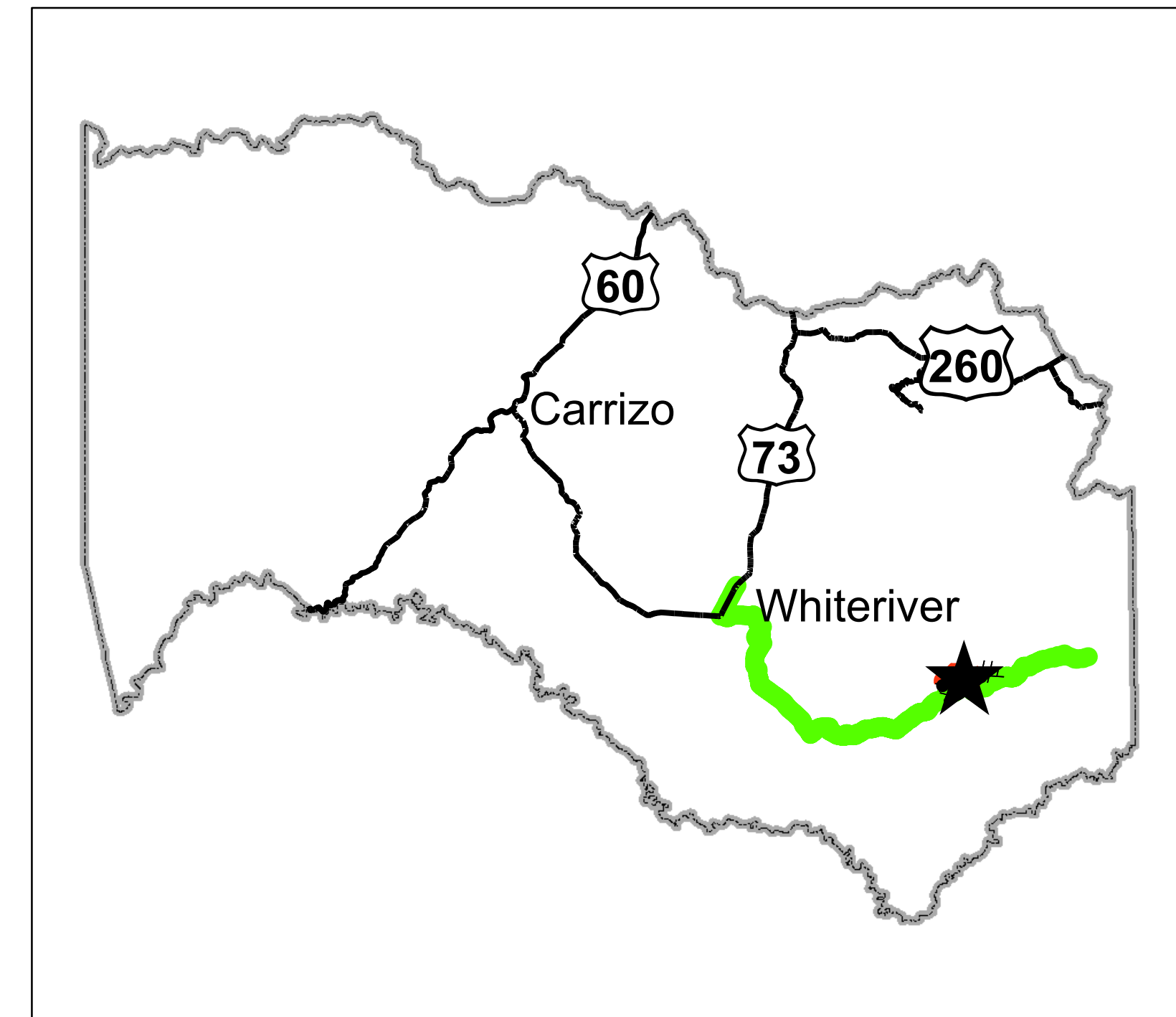
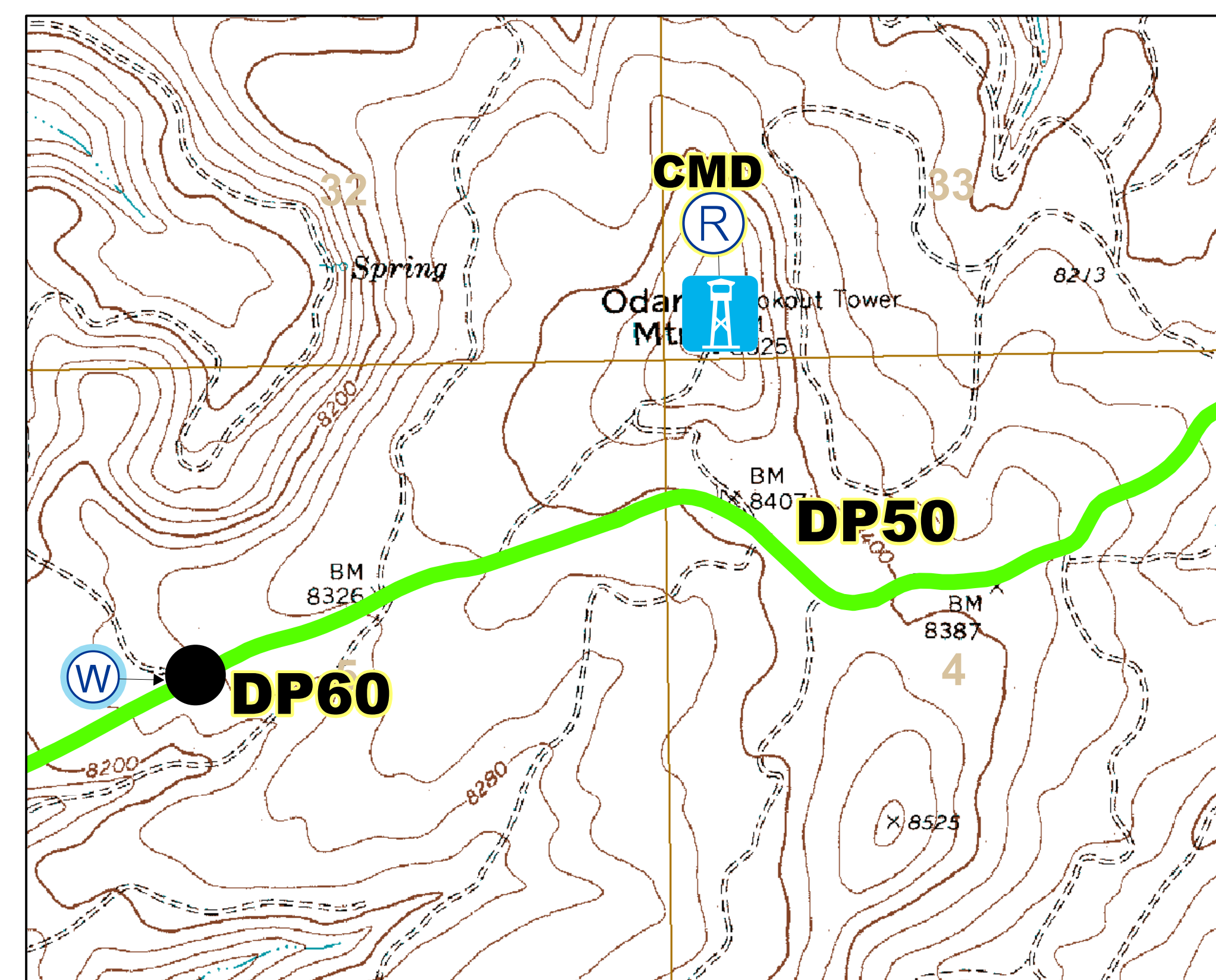
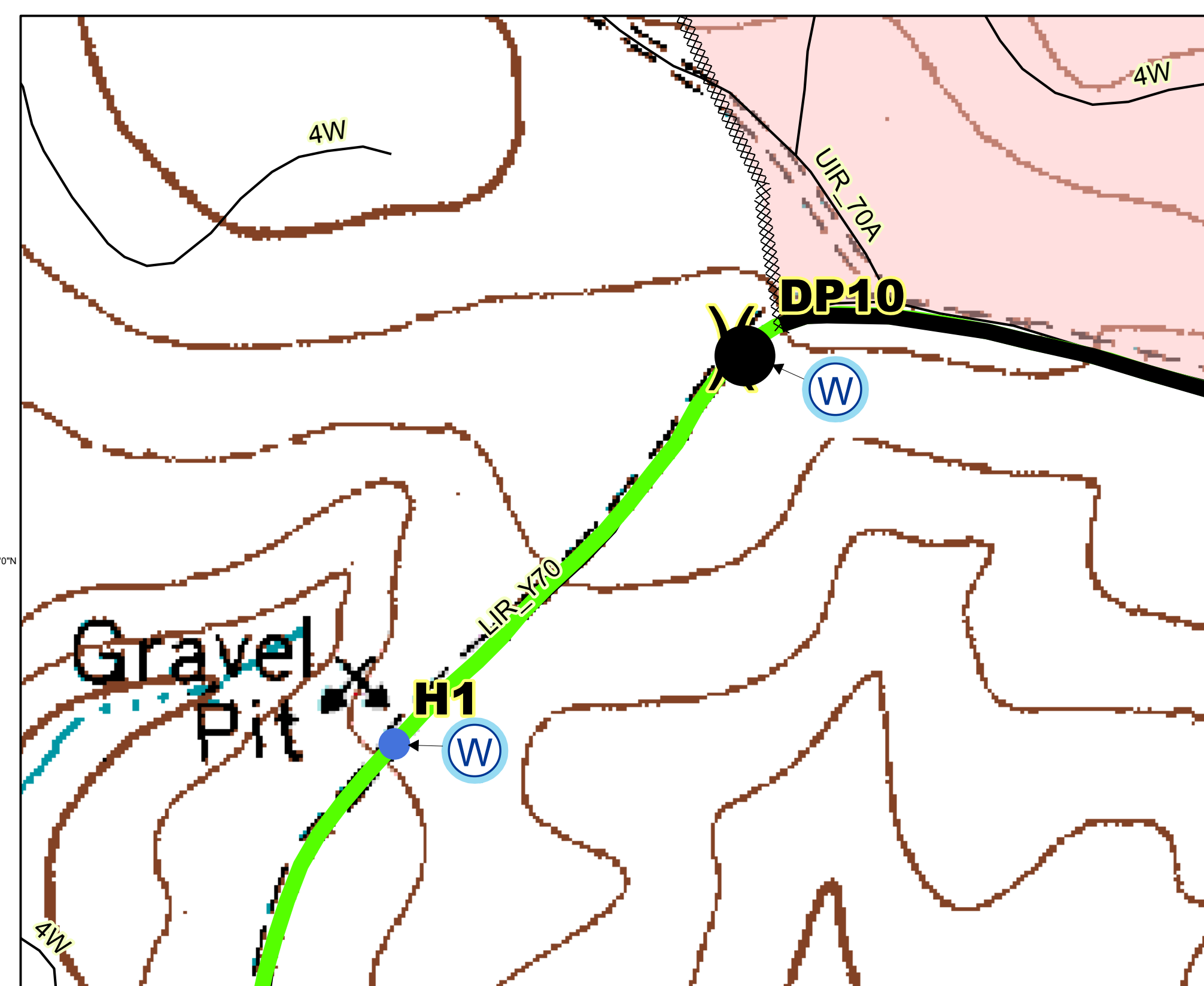
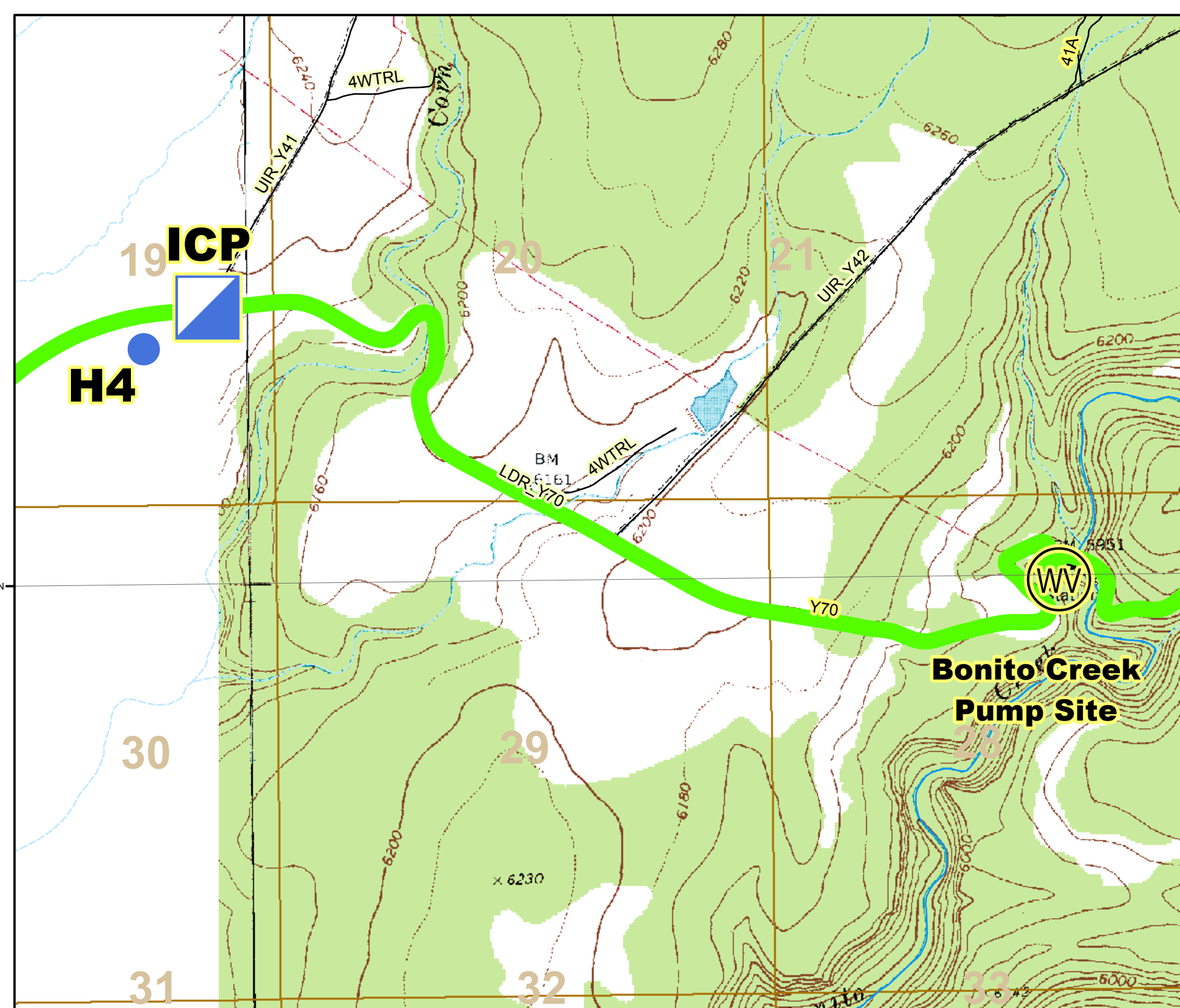
Transportation Map AZ-FTA-Bonito Rock Fire May 1-3, 2021

Features Types	X-Coordinate	Y-Coordinate
ICP	-109.52.583	33.40.486
Maverick Camp	-109.32.962	33.44.563
Drop Points		
DP10	-109.72249	33.70908
DP50	-109.38.881	33.43.457
DP60	-109.39.697	33.43.273
Helispot		
H1	-109.43.525	33.42.405
H2	-109.44.77	33.42.377
H3	-109.43.955	33.43.179
H4	-109.52.756	33.40.416
Water Source		
	-109.40.452	33.43.070
H1	-109.43.525	33.42.405
DP10	-109.72249	33.70908
DP60	-109.39.697	33.43.273
Pump Site		
Bonito Creek Pump Site	-109.50.802	33.39.992
F70 Pumkin	-109.40.902	33.43.742
Maverick Camp Pump Site	-109.54667	33.74472
Road		
Closure	-109.36.020	33.44.502




Legend 1668 Acres

- Lookout
- Odart Repeater - CMD 8
- Water Source
- Division
- Drop Points
- Helispot
- Incident Command Post
- Pump Site
- Road Closure
- Maverick Camp
- Completed Dozer Line
- Hand Line
- Route y40 and y30
- Fire Use Road
- Intermittent
- Perennial
- Uncontrolled Fire Line
- Fire Perimeter
- Lakes and Tanks
- Reservation Boundary
- Public Land Survey



Date: 4/30/2021
Time: 2:28:40 PM
User Name: Faith Beatty

0 0.5 1 2 Miles



1:30,266