


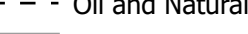

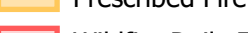
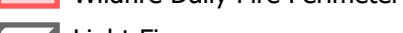

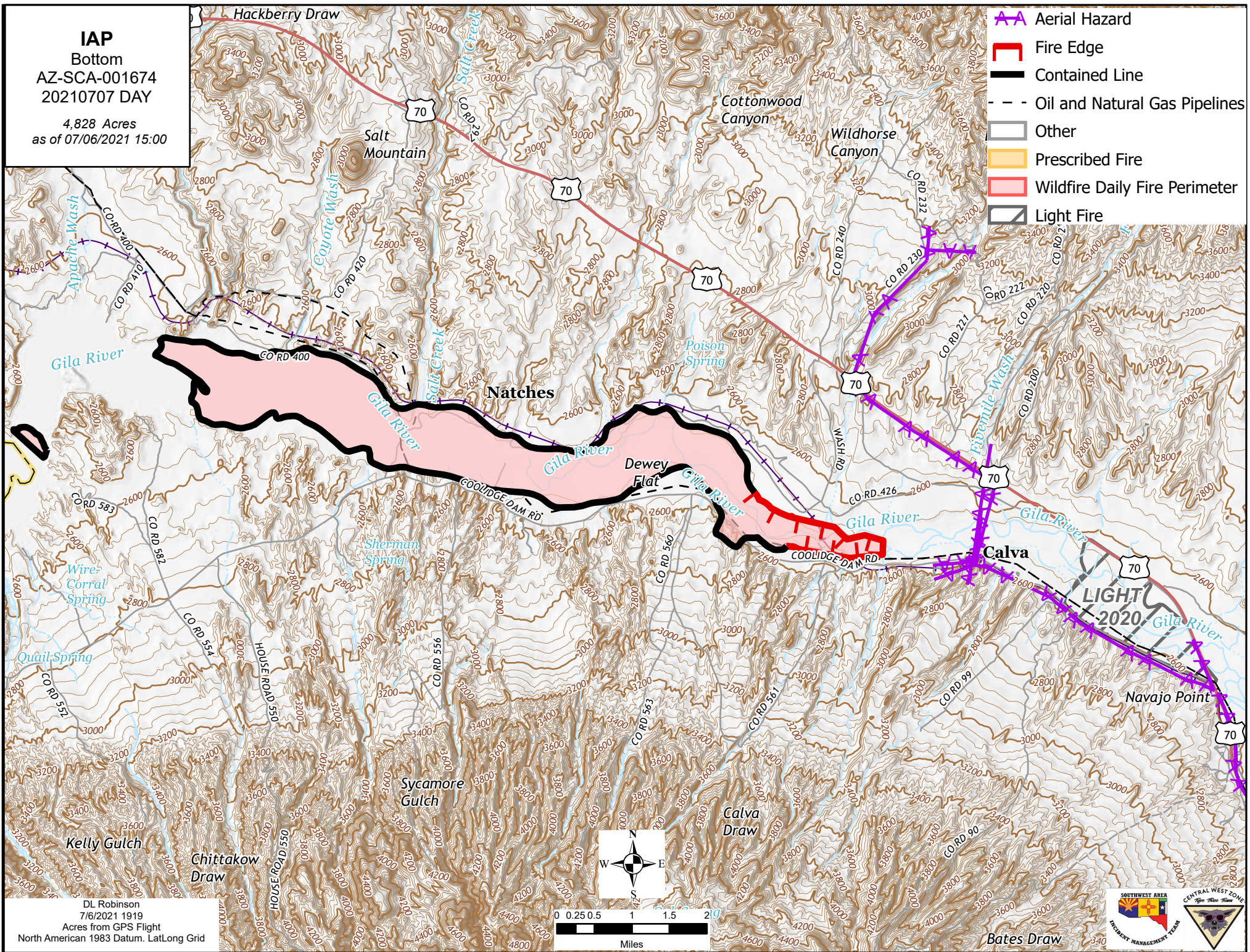


IAP
 Bottom
 AZ-SCA-001674
 20210707 DAY
 4,828 Acres
 as of 07/06/2021 15:00

-  Aerial Hazard
-  Fire Edge
-  Contained Line
-  Oil and Natural Gas Pipelines
-  Other
-  Prescribed Fire
-  Wildfire Daily Fire Perimeter
-  Light Fire



DL Robinson
 7/6/2021 1919
 Acres from GPS Flight
 North American 1983 Datum. LatLong Grid

