





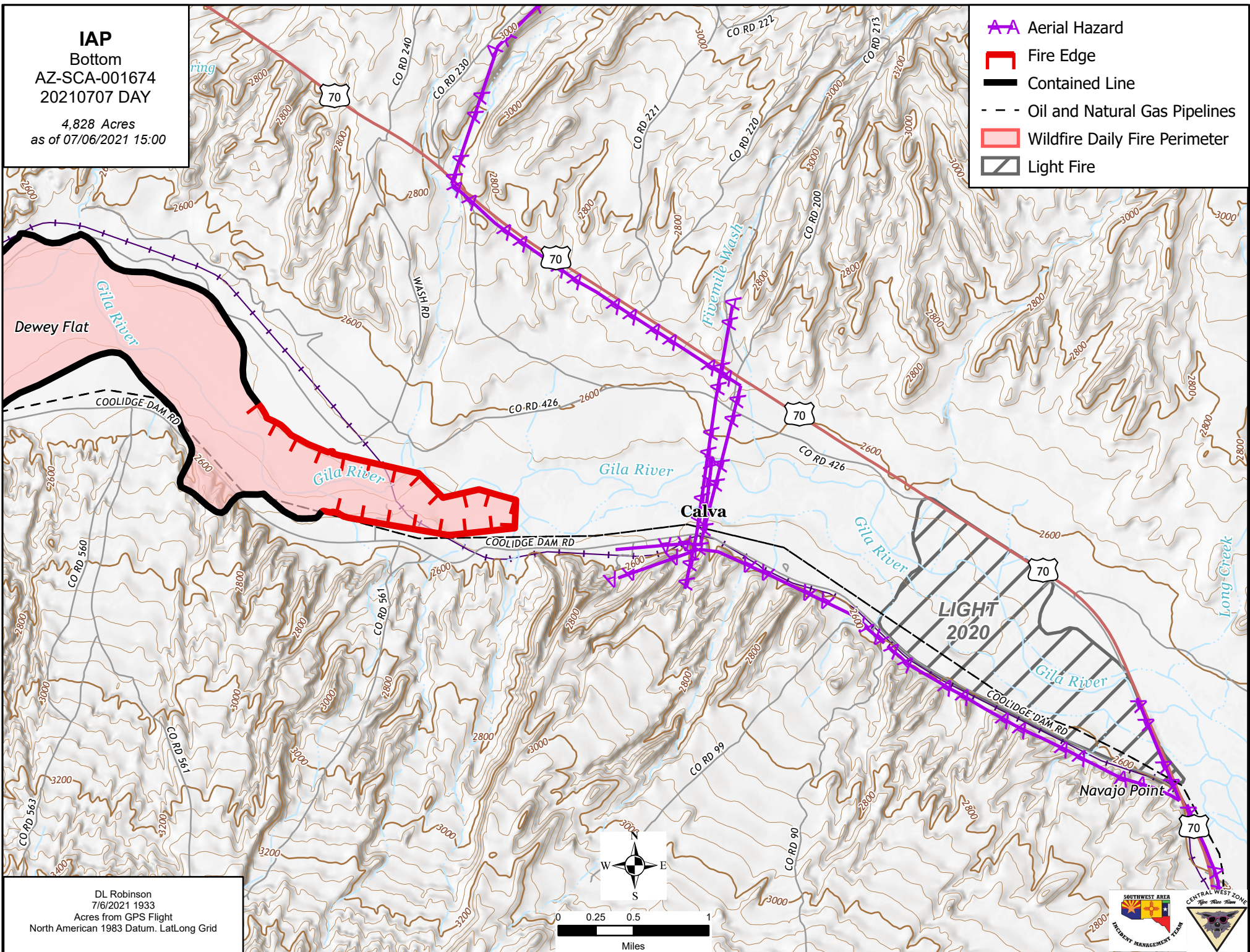


IAP
Bottom
AZ-SCA-001674
20210707 DAY

4,828 Acres
as of 07/06/2021 15:00

-  Aerial Hazard
-  Fire Edge
-  Contained Line
-  Oil and Natural Gas Pipelines
-  Wildfire Daily Fire Perimeter
-  Light Fire



DL Robinson
7/6/2021 1933
Acres from GPS Flight
North American 1983 Datum. LatLong Grid