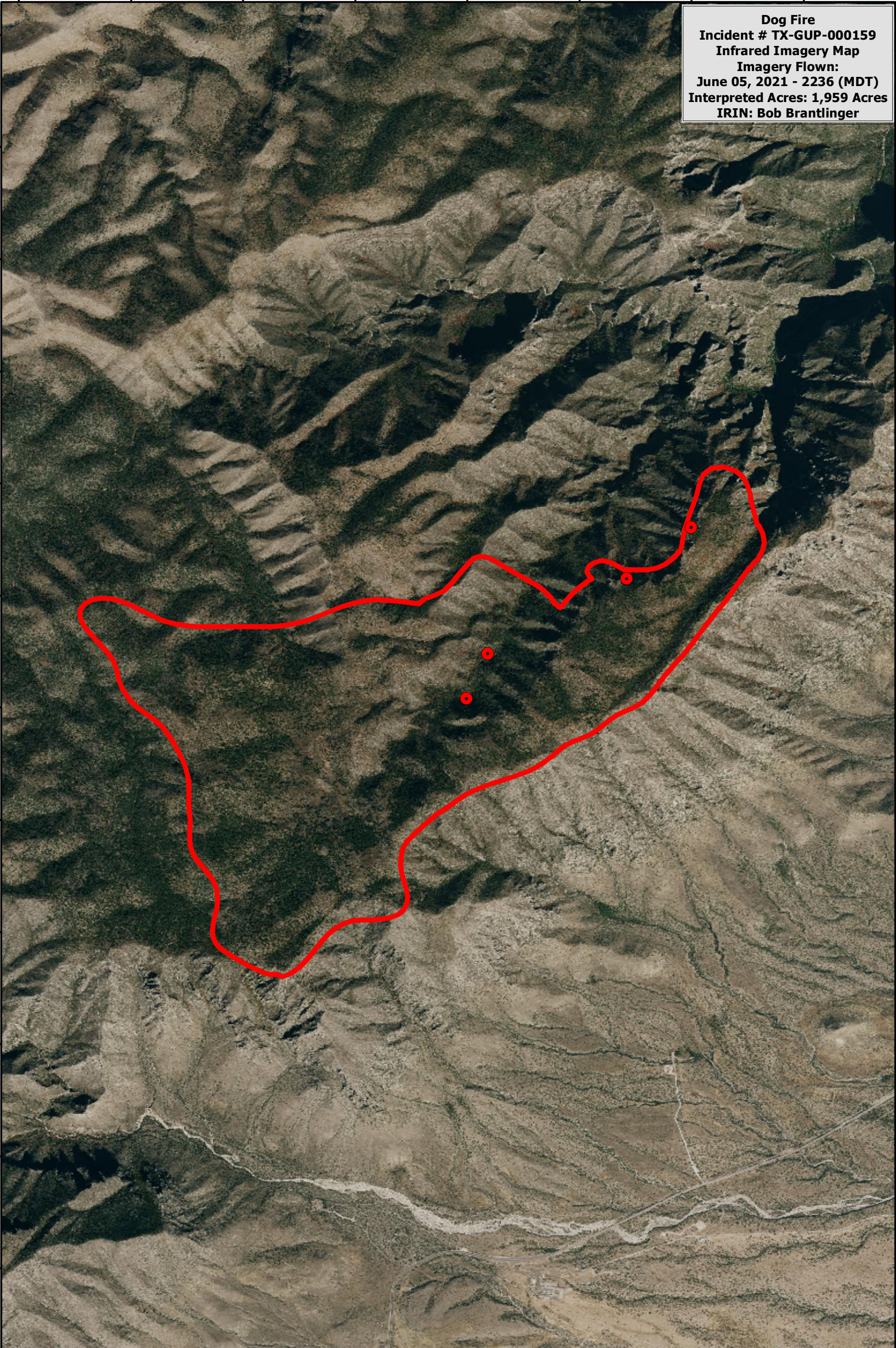


104°51'0"W 104°50'30"W 104°50'0"W 104°49'30"W 104°49'0"W 104°48'30"W 104°48'0"W 104°47'30"W

31°59'0"N
31°58'30"N
31°58'0"N
31°57'30"N
31°57'0"N
31°56'30"N
31°56'0"N
31°55'30"N
31°55'0"N
31°54'30"N
31°54'0"N
31°53'30"N



31°59'0"N
31°58'30"N
31°58'0"N
31°57'30"N
31°57'0"N
31°56'30"N
31°56'0"N
31°55'30"N
31°55'0"N
31°54'30"N
31°54'0"N
31°53'30"N

Dog Fire
Incident # TX-GUP-000159
Infrared Imagery Map
Imagery Flown:
June 05, 2021 - 2236 (MDT)
Interpreted Acres: 1,959 Acres
IRIN: Bob Brantlinger



Legend

 **Heat Perimeter**  **Isolated Heat Source**


 Miles
0 0.25 0.5 0.75 1

