



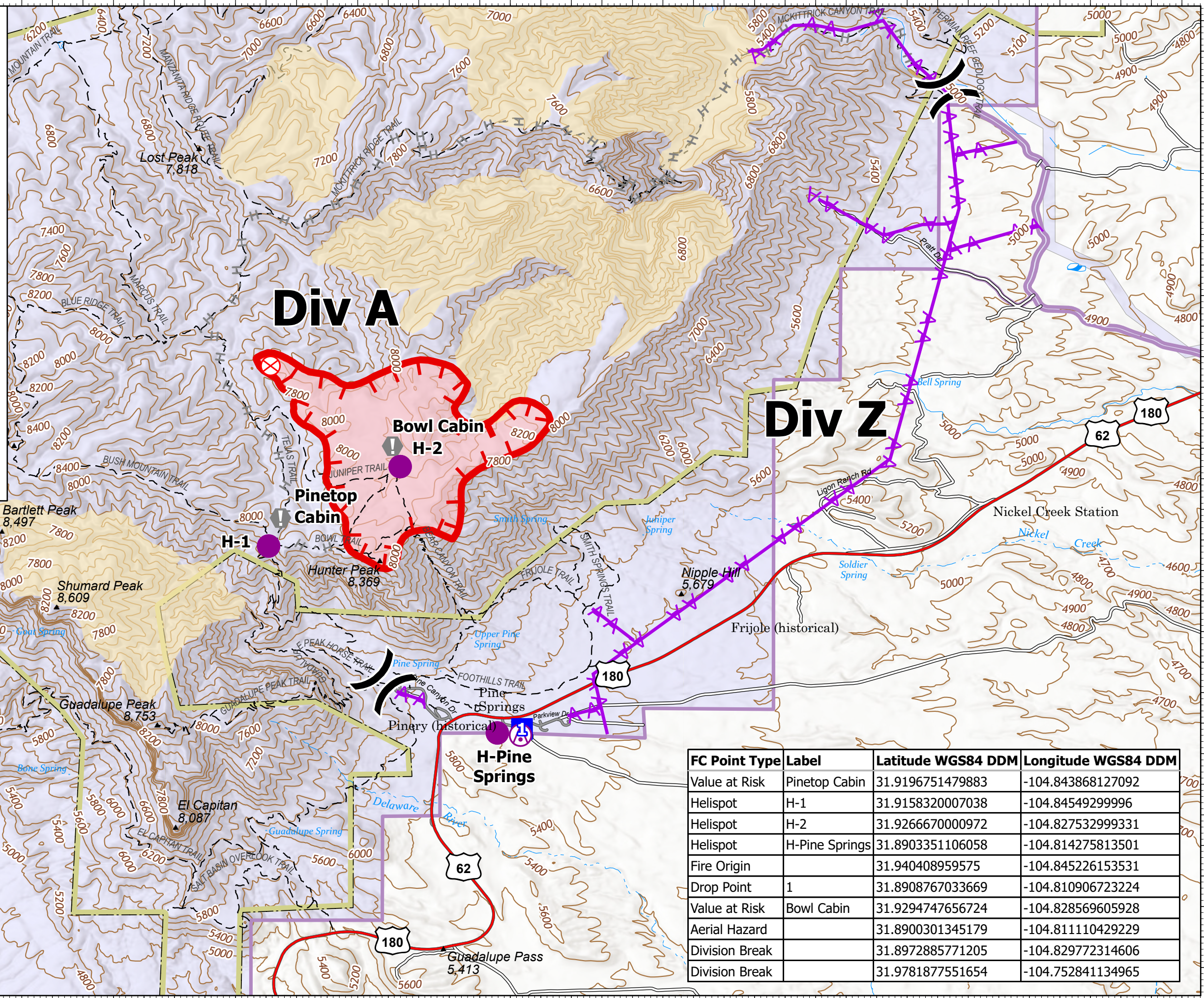
AIR OPS

Dog
TXGUP-159
05/22/21

05/22/21 Day
1337 acres at 05/21/2021 @ 1740



- Aerial Hazard
- Helispot
- Division Break
- Drop Point
- Fire Origin
- Value at Risk
- Planned Hand Line
- Aerial Hazard
- Fire Edge
- Wildfire Daily Fire Perimeter
- Helispot
- Mexican Spotted Owl PAC



| FC Point Type | Label | Latitude WGS84 DDM | Longitude WGS84 DDM |
|----------------|----------------|--------------------|---------------------|
| Value at Risk | Pinetop Cabin | 31.9196751479883 | -104.843868127092 |
| Helispot | H-1 | 31.9158320007038 | -104.84549299996 |
| Helispot | H-2 | 31.9266670000972 | -104.827532999331 |
| Helispot | H-Pine Springs | 31.8903351106058 | -104.814275813501 |
| Fire Origin | | 31.940408959575 | -104.845226153531 |
| Drop Point | 1 | 31.8908767033669 | -104.810906723224 |
| Value at Risk | Bowl Cabin | 31.9294747656724 | -104.828569605928 |
| Aerial Hazard | | 31.8900301345179 | -104.811110429229 |
| Division Break | | 31.8972885771205 | -104.829772314606 |
| Division Break | | 31.9781877551654 | -104.752841134965 |

5/21/2021 2027
Acres from IR and GPS
North American 1983 Datum, LatLong Grid