




104°51.01'W 104°50.5'W 104°50'W 104°49.5'W 104°49'W 104°48.5'W 104°48'W 104°47.5'W 104°47'W 104°46.5'W 104°46'W 104°45.5'W 104°45'W 104°44.5'W



### Operations Dog TXGUP-159

#### 05/23/21 Day

## 1339 Acres on 05/21/21 @ 1740

Aerial Hazard	Fire Origin
Helispot	Value at Risk
Helibase	Planned Hand Line
Sling Site	Aerial Hazard
Division Break	Fire Edge
Drop Point	Wildfire Daily Fire Perimeter

M Lowrey  
5/22/2021 1731  
Acres from IR and GPS

104°51.01'W 104°50.5'W 104°50'W 104°49.5'W 104°49'W 104°48.5'W 104°48'W 104°47.5'W 104°47'W 104°46.5'W 104°46'W 104°45.5'W 104°45'W 104°44.5'W