

104°50'30"W

104°50'0"W

104°49'30"W

104°49'0"W

104°48'30"W

104°48'0"W

31°58'0"N

31°58'0"N

31°57'30"N

31°57'30"N

31°57'0"N

31°57'0"N

31°56'30"N

31°56'30"N

31°56'0"N

31°56'0"N

31°55'30"N

31°55'30"N

31°55'0"N

31°55'0"N

31°54'30"N

31°54'30"N

31°54'0"N

31°54'0"N

104°50'30"W

104°50'0"W

104°49'30"W





104°49'0"W


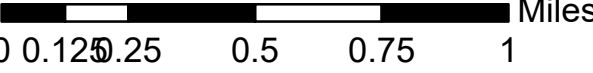
104°48'30"W

104°48'0"W

Dog Fire
Incident # - GUP - 159
Infrared Imagery Map
Imagery Flown:
May 26, 2021 - 2103 (MDT)
Interpreted Acres: 1,754 Acres
IRIN: Bob Brantlinger

Legend

 Heat Perimeter	 Isolated Heat Source
 Intense Heat	 Scattered Heat Source



 0 0.125 0.25 0.5 0.75 1 Miles

