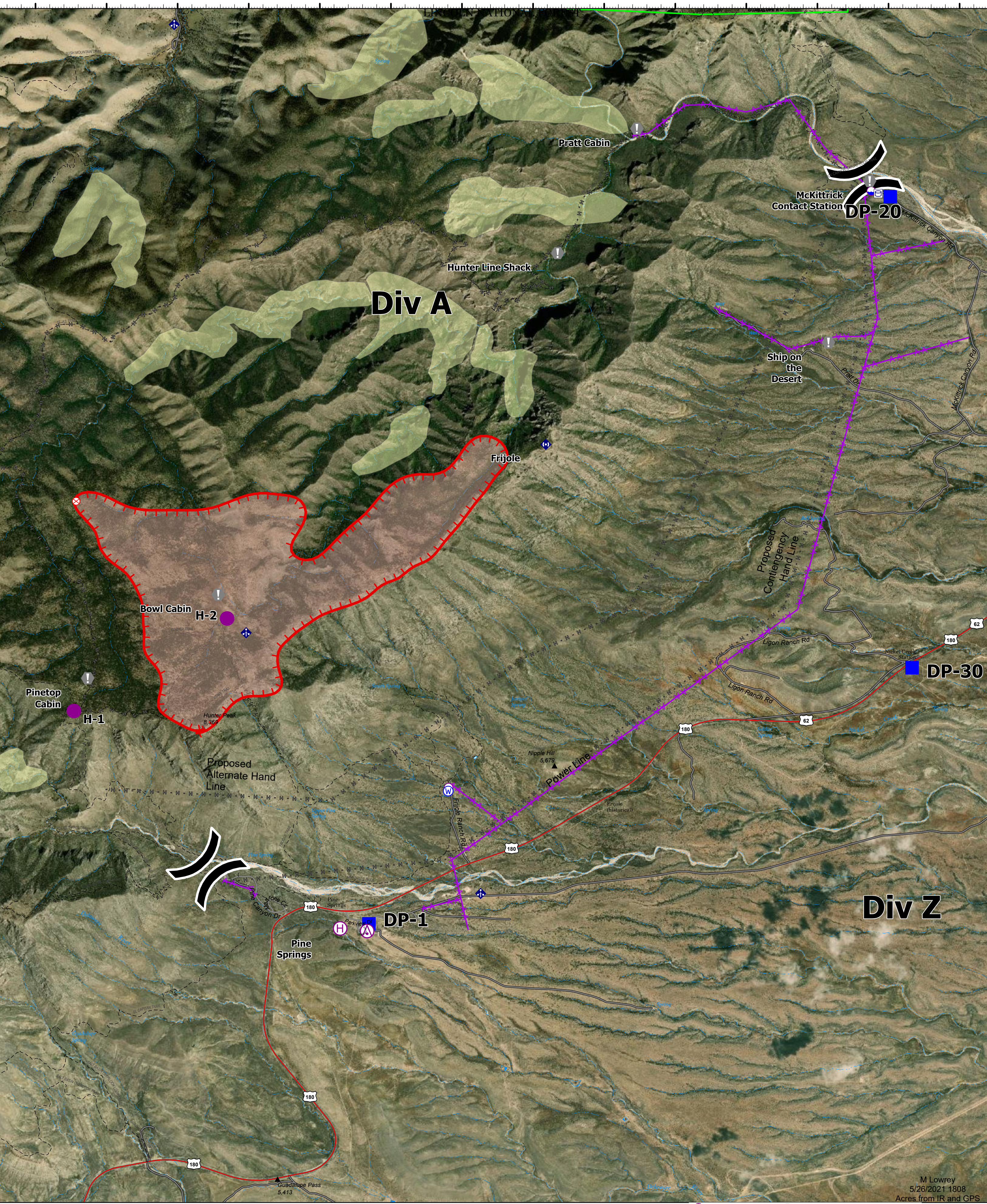





104°51.01'W 104°50.5'W 104°50'W 104°49.5'W 104°49'W 104°48.5'W 104°48'W 104°47.5'W 104°47'W 104°46.5'W 104°46'W 104°45.5'W 104°45'W 104°44.5'W



### Operations Dog TXGUP-159

#### 05/27/21 Day

**1754 Acres on 05/26/21 @ 1234**

	Aerial Hazard		Value at Risk
	Dip Site		Mobile Weather Unit
	Helispot		Repeater
	Helibase		Water Source
	Sling Site		Planned Hand Line
	Division Break		Aerial Hazard
	Drop Point		Fire Edge
	Fire Origin		Wildfire Daily Fire Perimeter

0 0.25 0.5 1 1.5 2 Miles

104°51.01'W 104°50.5'W 104°50'W 104°49.5'W 104°49'W 104°48.5'W 104°48'W 104°47.5'W 104°47'W 104°46.5'W 104°46'W 104°45.5'W 104°45'W 104°44.5'W

M Lowrey  
5/26/2021 1808  
Acres from IR and GPS