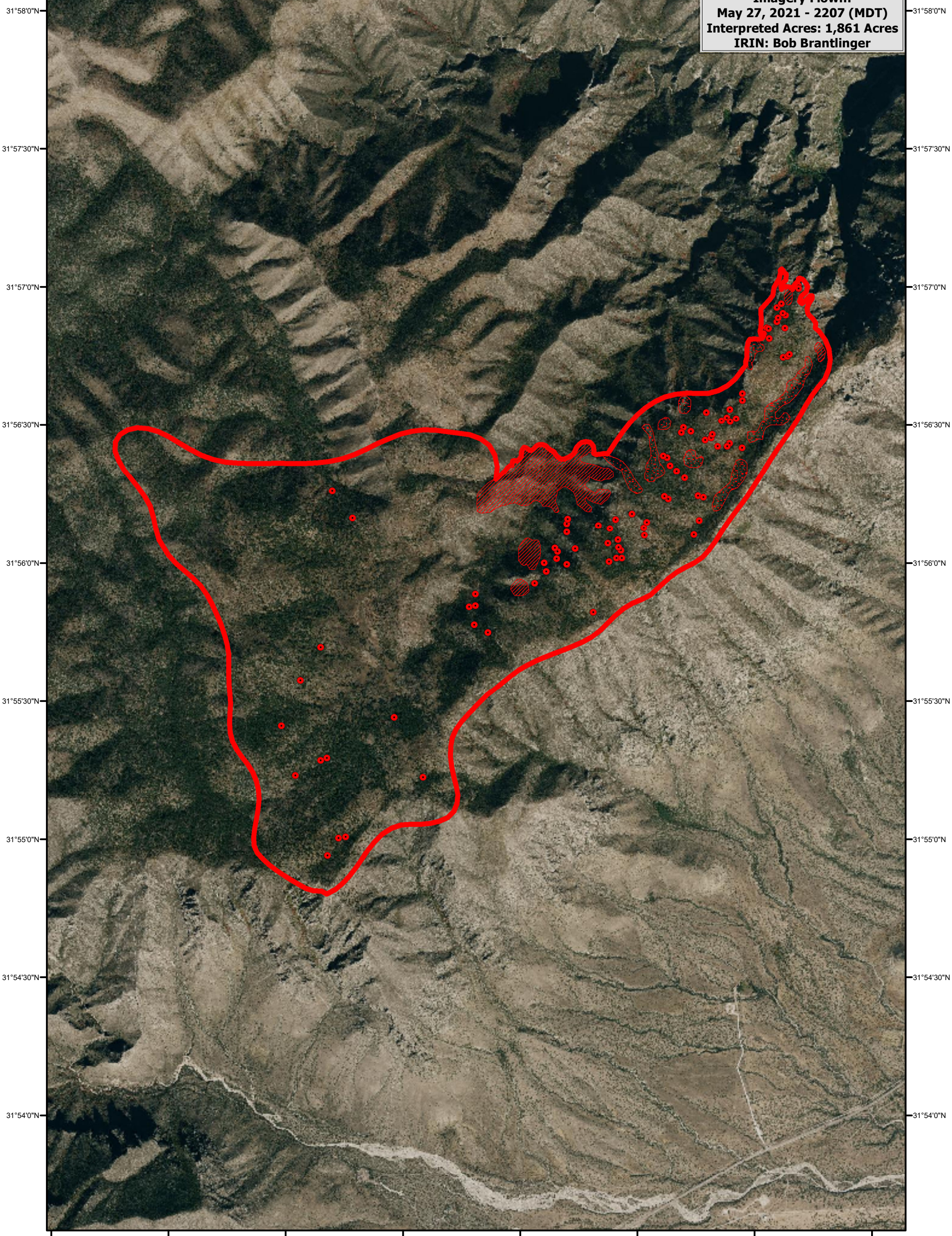






104°51'0"W 104°50'30"W 104°50'0"W 104°49'30"W 104°49'0"W 104°48'30"W 104°48'0"W 104°47'30"W

Dog Fire
Incident # - GUP - 159
Infrared Imagery Map
Imagery Flown:
May 27, 2021 - 2207 (MDT)
Interpreted Acres: 1,861 Acres
IRIN: Bob Brantlinger



Legend

	Heat Perimeter		Isolated Heat Source
	Intense Heat		Scattered Heat Source

