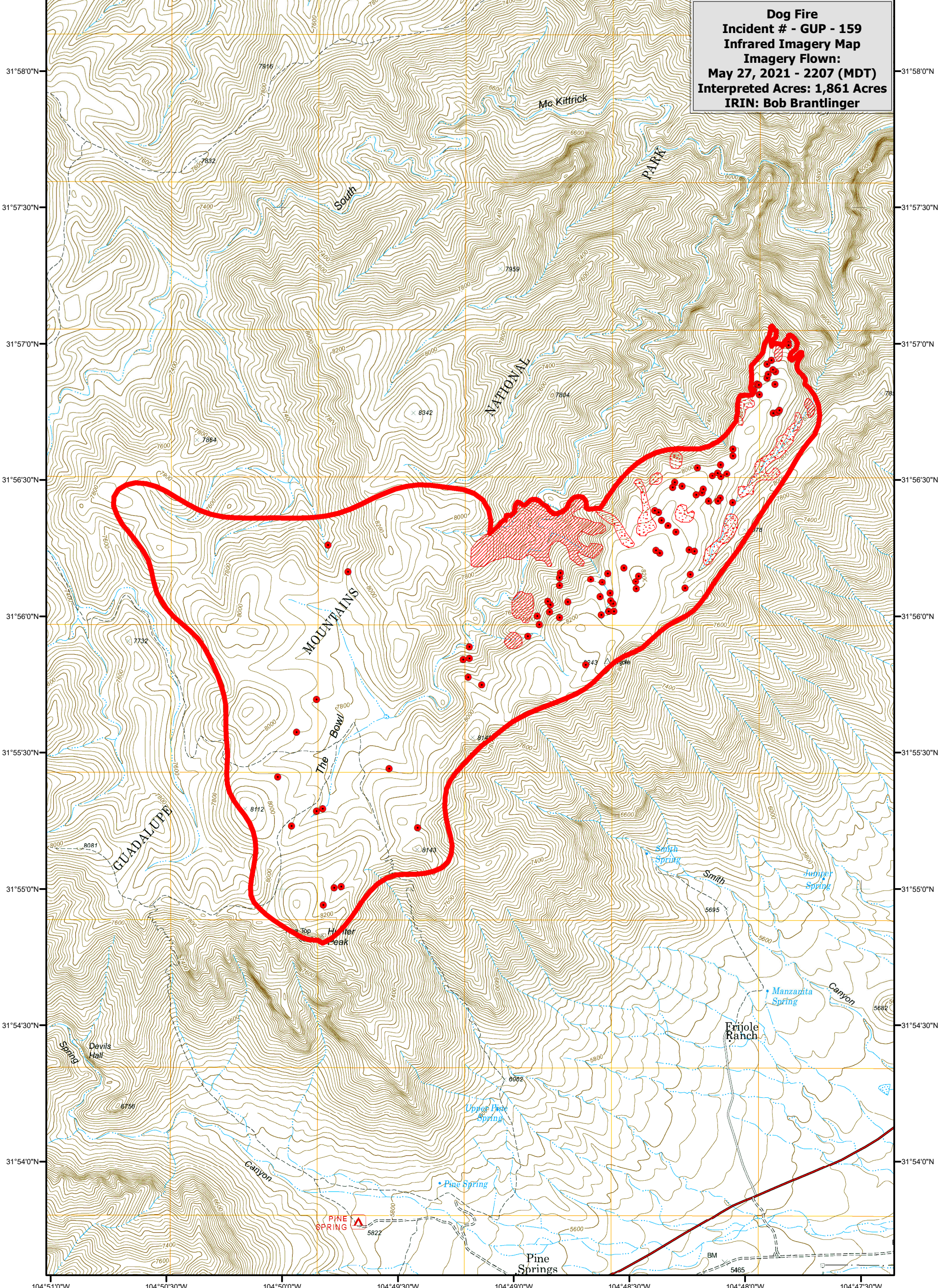






104°51'0"W 104°50'30"W 104°50'0"W 104°49'30"W 104°49'0"W 104°48'30"W 104°48'0"W 104°47'30"W

**Dog Fire**  
**Incident # - GUP - 159**  
**Infrared Imagery Map**  
**Imagery Flown:**  
**May 27, 2021 - 2207 (MDT)**  
**Interpreted Acres: 1,861 Acres**  
**IRIN: Bob Brantlinger**



**Legend**

	Heat Perimeter		Isolated Heat Source
	Intense Heat		Scattered Heat Source

