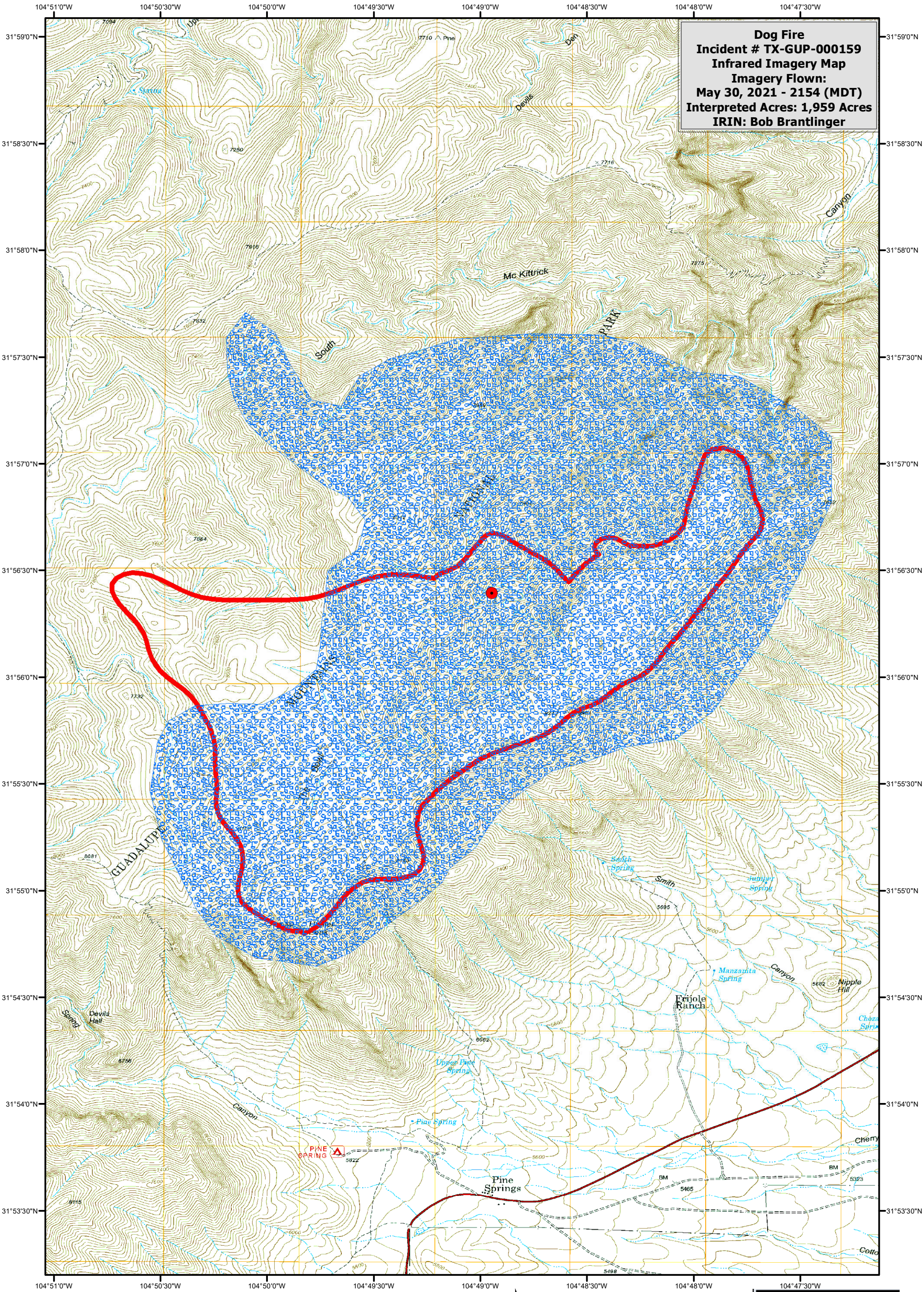




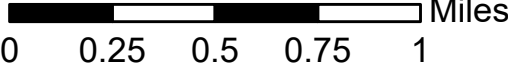


**Dog Fire**  
**Incident # TX-GUP-000159**  
**Infrared Imagery Map**  
**Imagery Flown:**  
**May 30, 2021 - 2154 (MDT)**  
**Interpreted Acres: 1,959 Acres**  
**IRIN: Bob Brantlinger**



**Legend**

	<b>Heat Perimeter</b>		<b>Isolated Heat Source</b>
	<b>Cloud Cover</b>		

  
  
0 0.25 0.5 0.75 1 Miles

