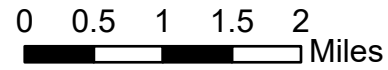









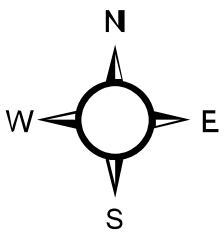
Public Information

Dog
TXGUP-159
6/1/2021

1959 acres at 05/29/2021 @ 1700



-  Closure Area
-  Wildfire Daily Fire Perimeter
-  Guadalupe Mountains NP Boundary
-  Guadalupe Mountains Wilderness Boundary
-  Pine Springs Visitor Center
-  US Primary Route
-  State Secondary Route



5/31/2021 1622

North American 1983 Datum, LattLong Grid

