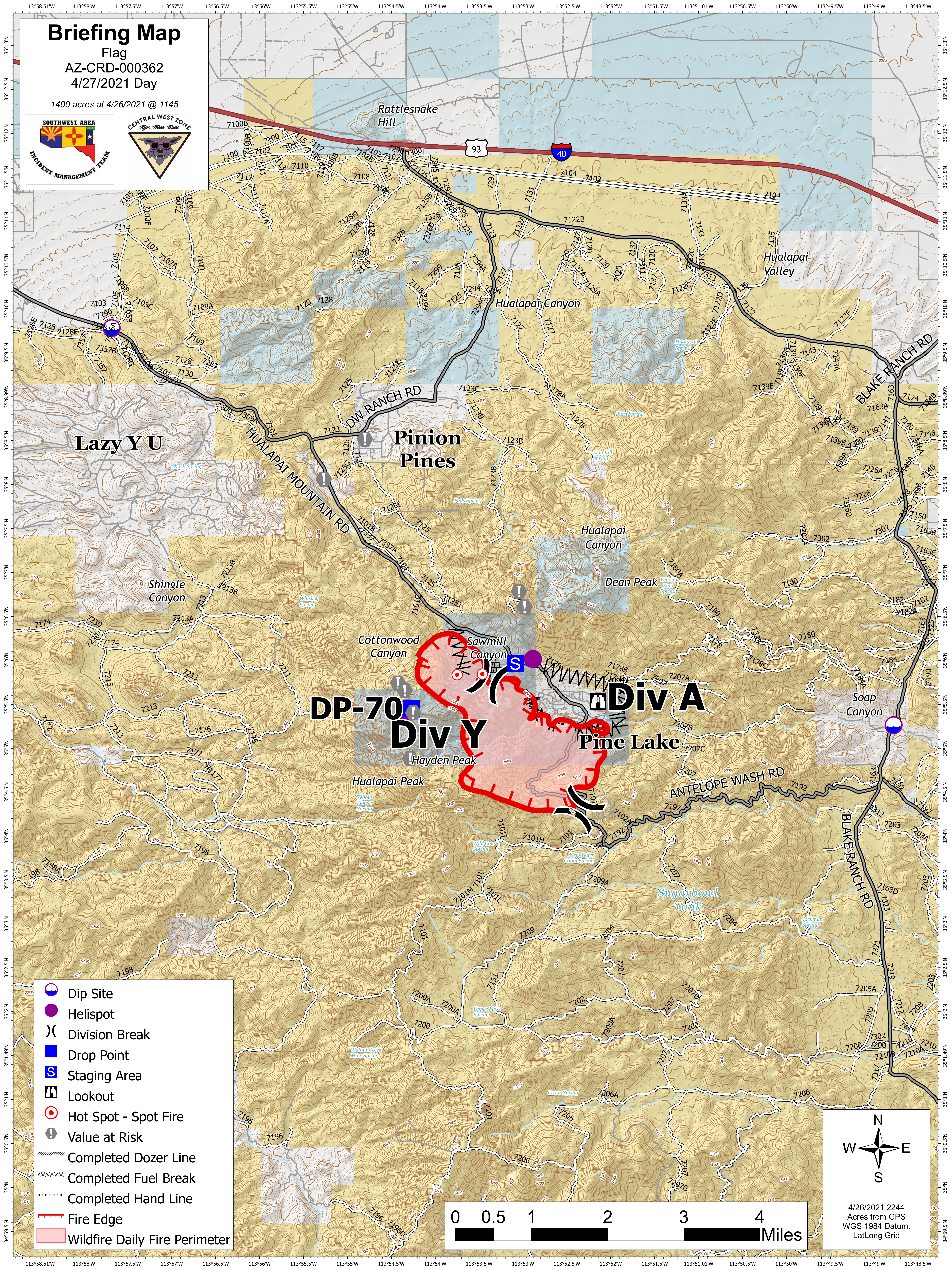


# Briefing Map


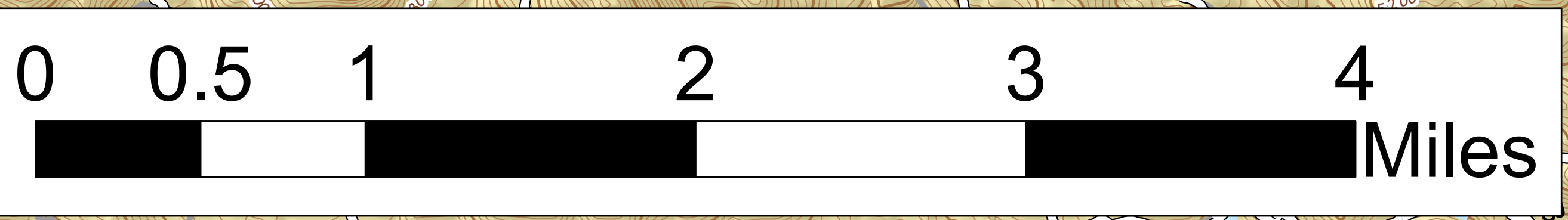
Flag  
AZ-CRD-000362  
4/27/2021 Day

1400 acres at 4/26/2021 @ 1145



**DP-70**  
**Div Y**  
**Div A**  
**Pine Lake**

- Dip Site
- Helispot
- Division Break
- Drop Point
- Staging Area
- Lookout
- Hot Spot - Spot Fire
- Value at Risk
- Completed Dozer Line
- Completed Fuel Break
- Completed Hand Line
- Fire Edge
- Wildfire Daily Fire Perimeter



4/26/2021 2244  
Acres from GPS  
WGS 1984 Datum  
Lat/Long Grid