







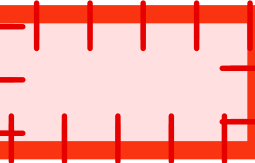



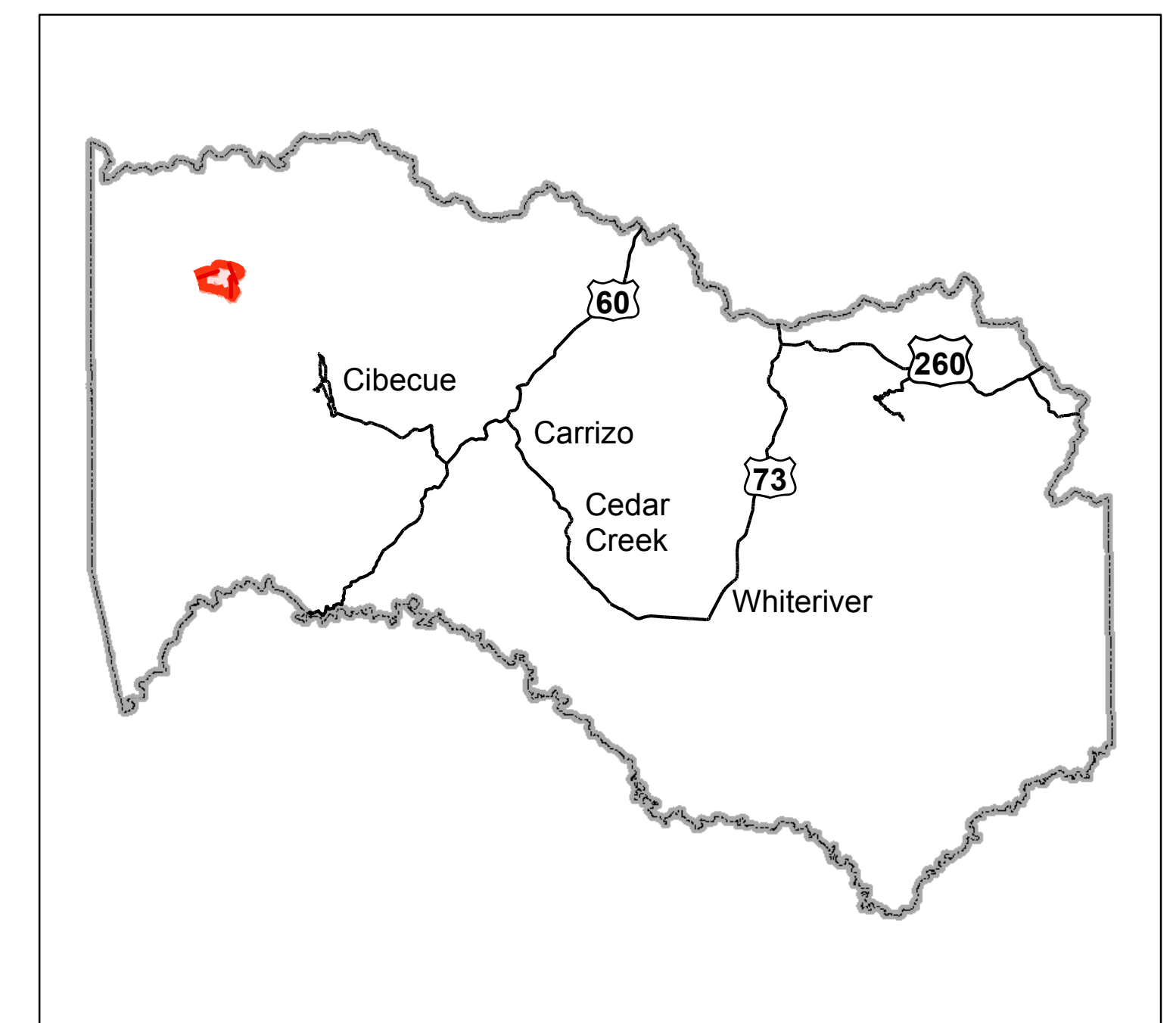


Situation Map AZ-FTA-G22 FIRE April 11, 2021

Legend

-  Dip Site
-  Incident Command Post
-  Helispot
-  Spike Camp
-  Division Break
-  Fire Origin
-  Drop Point
-  Fire Usage Roads
-  G22_Perimeter_20210410
-  Roads_GPS_2013
-  Reservation_Boundary
-  Public_Land_Survey



0 0.375 0.75 1.5 Miles

