

# Air Ops Map AZ-FTA-G22 FIRE April 13, 2021

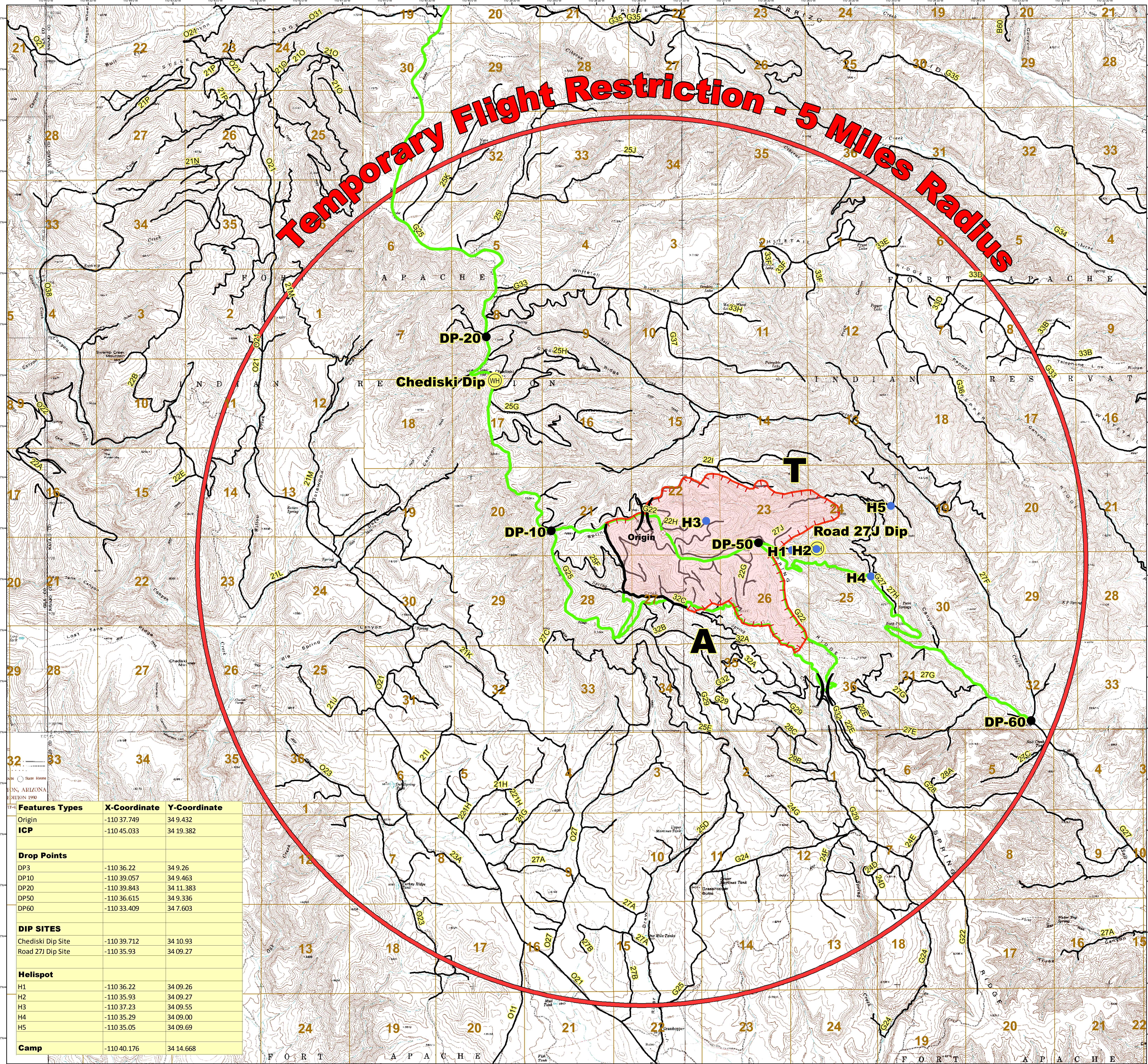


**Temporary Flight Restriction - 5 Miles Radius**


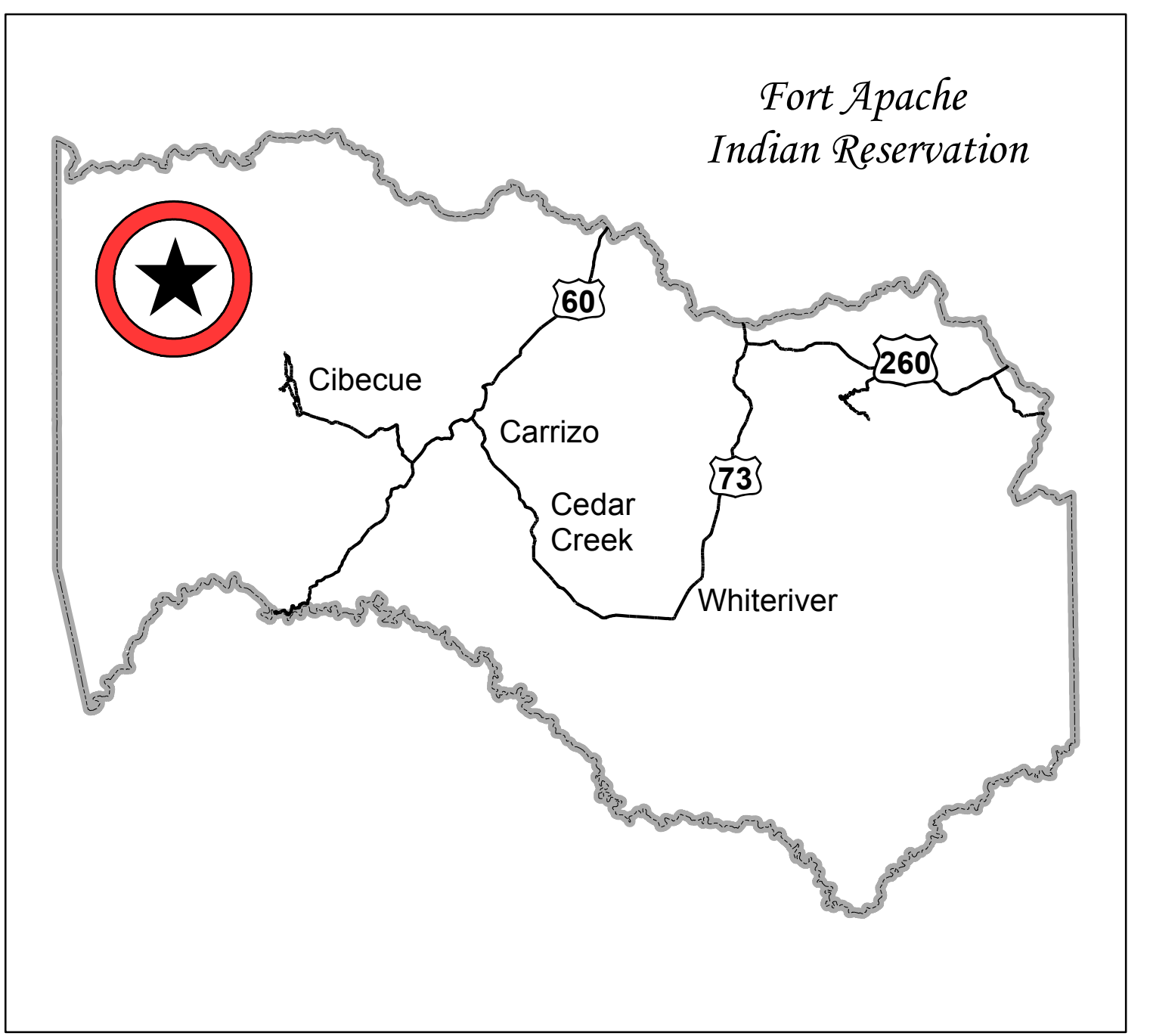
1775 Acres

## Legend

- Dip Site
- Helispot
- Division Break
- Fire Origin
- Drop Point
- Fire Usage Roads
- Containment Line
- UnControlled Fire Line
- Fire Perimeter\_20210412
- Roads\_GPS\_2013
- Reservation\_Boundary
- Public\_Land\_Survey
- TFR - Temporary Flight Restriction- 5 Miles Radius



Features Types	X-Coordinate	Y-Coordinate
Origin	-110 37.749	34 9.432
ICP	-110 45.033	34 19.382
<b>Drop Points</b>		
DP3	-110 36.22	34 9.26
DP10	-110 39.057	34 9.463
DP20	-110 39.843	34 11.383
DP50	-110 36.615	34 9.336
DP60	-110 33.409	34 7.603
<b>DIP SITES</b>		
Chediski Dip Site	-110 39.712	34 10.93
Road 27J Dip Site	-110 35.93	34 09.27
<b>Helispot</b>		
H1	-110 36.22	34 09.26
H2	-110 35.93	34 09.27
H3	-110 37.23	34 09.55
H4	-110 35.29	34 09.00
H5	-110 35.05	34 09.69
<b>Camp</b>	-110 40.176	34 14.668



1:24,000



Date: 4/12/2021  
Time: 5:46:09 PM  
User Name: Faith Beatty