

# Briefing Map

## AZ-FTA-G22 FIRE


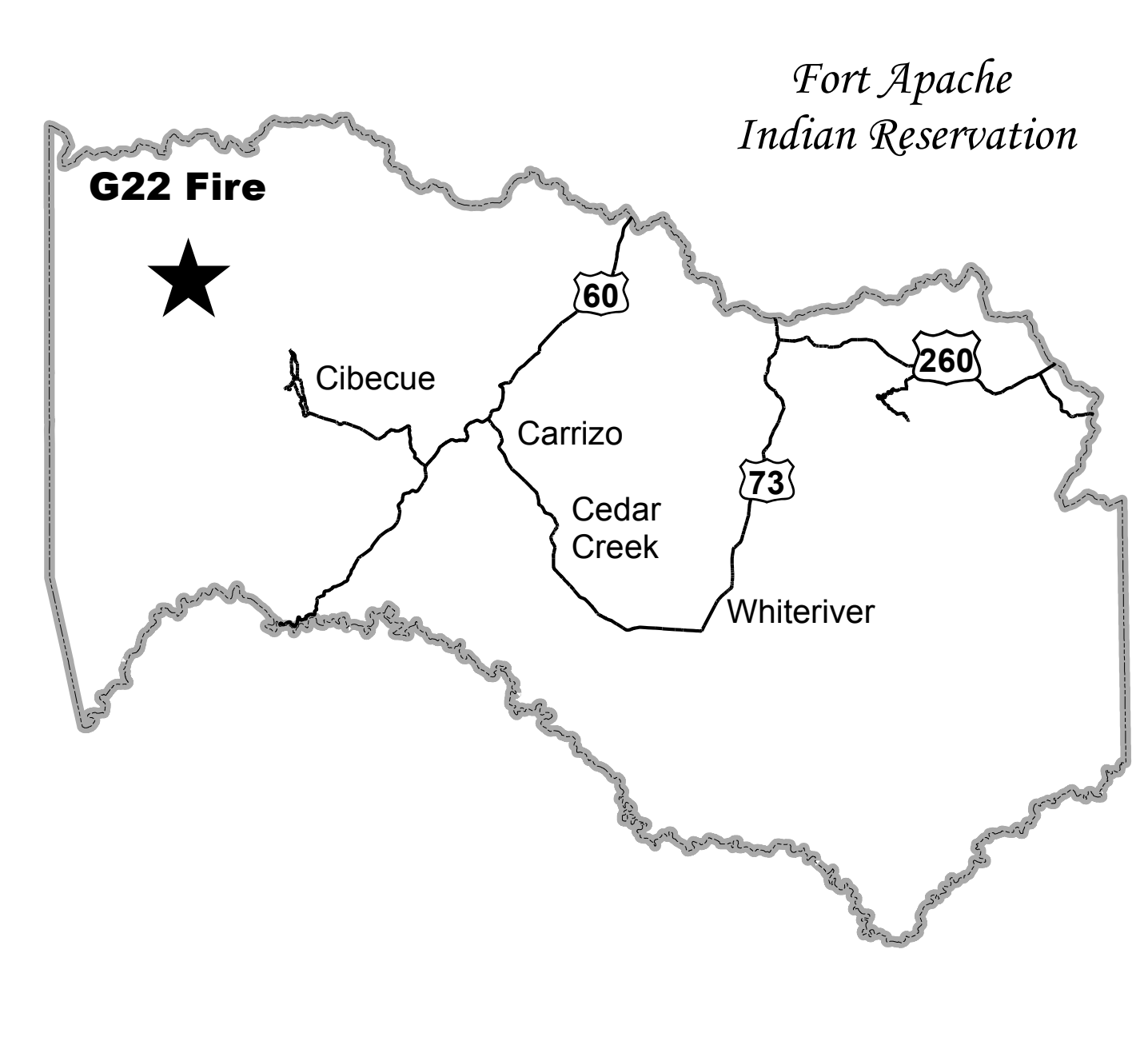
### April 13, 2021



1775 Acres

### Legend

- Dip Site
- Helispot
- ) Division Break
- ⊗ Fire Origin
- Drop Point
- Fire Usage Roads
- Containment Line
- - - Uncontrolled Fire Line
- - - Fire Perimeter 12April2021
- Roads\_GPS\_2013
- Reservation\_Boundary
- Public\_Land\_Survey

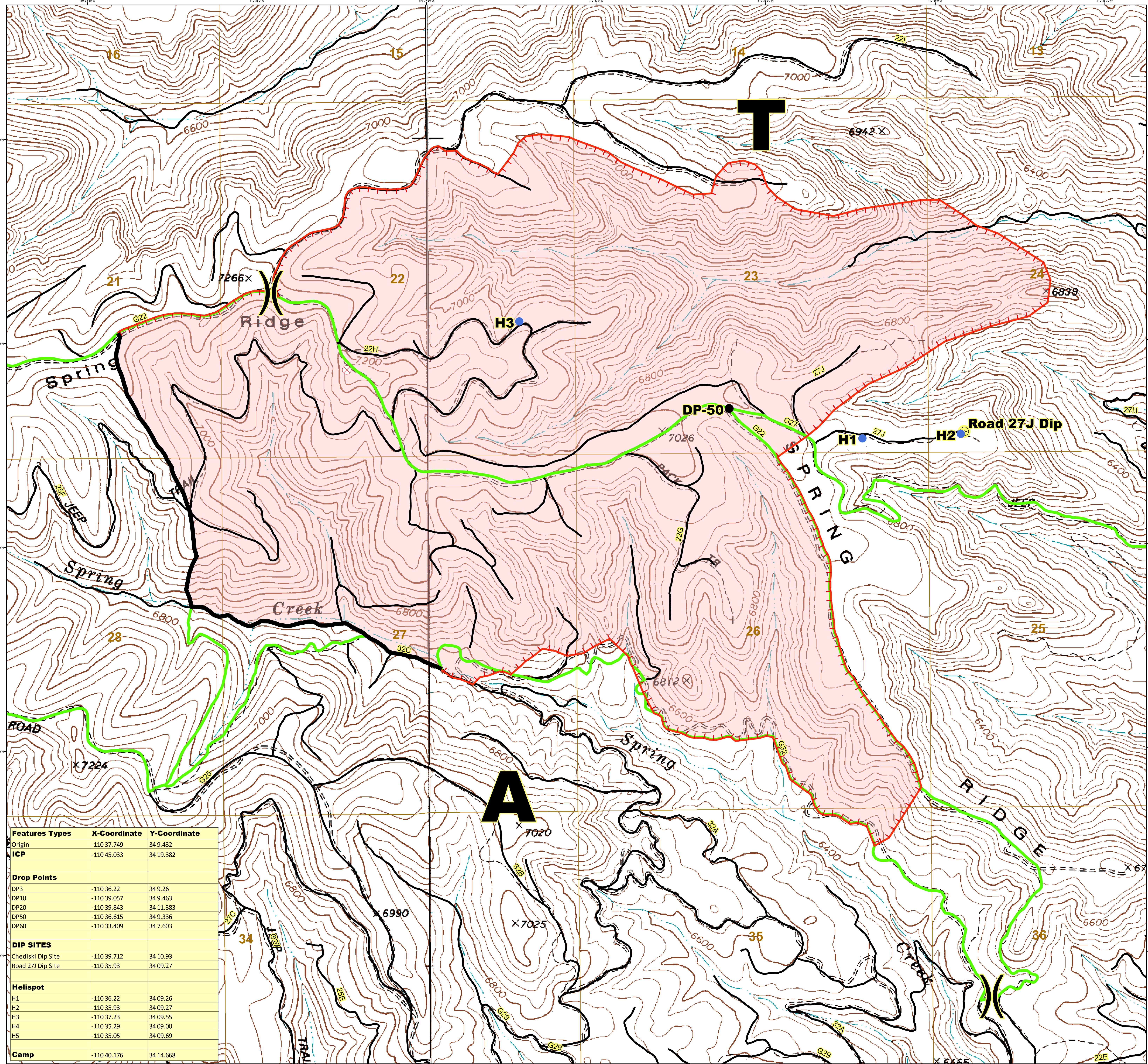


1:6,000

0 0.1 0.2 0.4 Miles

Date: 4/12/2021

Time: 4:10:58 PM



Features Types	X-Coordinate	Y-Coordinate
Origin	-110 37.749	34 9.432
ICP	-110 45.033	34 19.382
<b>Drop Points</b>		
DP3	-110 36.22	34 9.26
DP10	-110 39.057	34 9.463
DP20	-110 39.843	34 11.383
DP50	-110 36.615	34 9.336
DP60	-110 33.409	34 7.603
<b>DIP SITES</b>		
Chediski Dip Site	-110 39.712	34 10.93
Road 27J Dip Site	-110 35.93	34 09.27
<b>Helispot</b>		
H1	-110 36.22	34 09.26
H2	-110 35.93	34 09.27
H3	-110 37.23	34 09.55
H4	-110 35.29	34 09.00
H5	-110 35.05	34 09.69
<b>Camp</b>		
	-110 40.176	34 14.668