

Air Ops Map

AZ-FTA-G22 FIRE

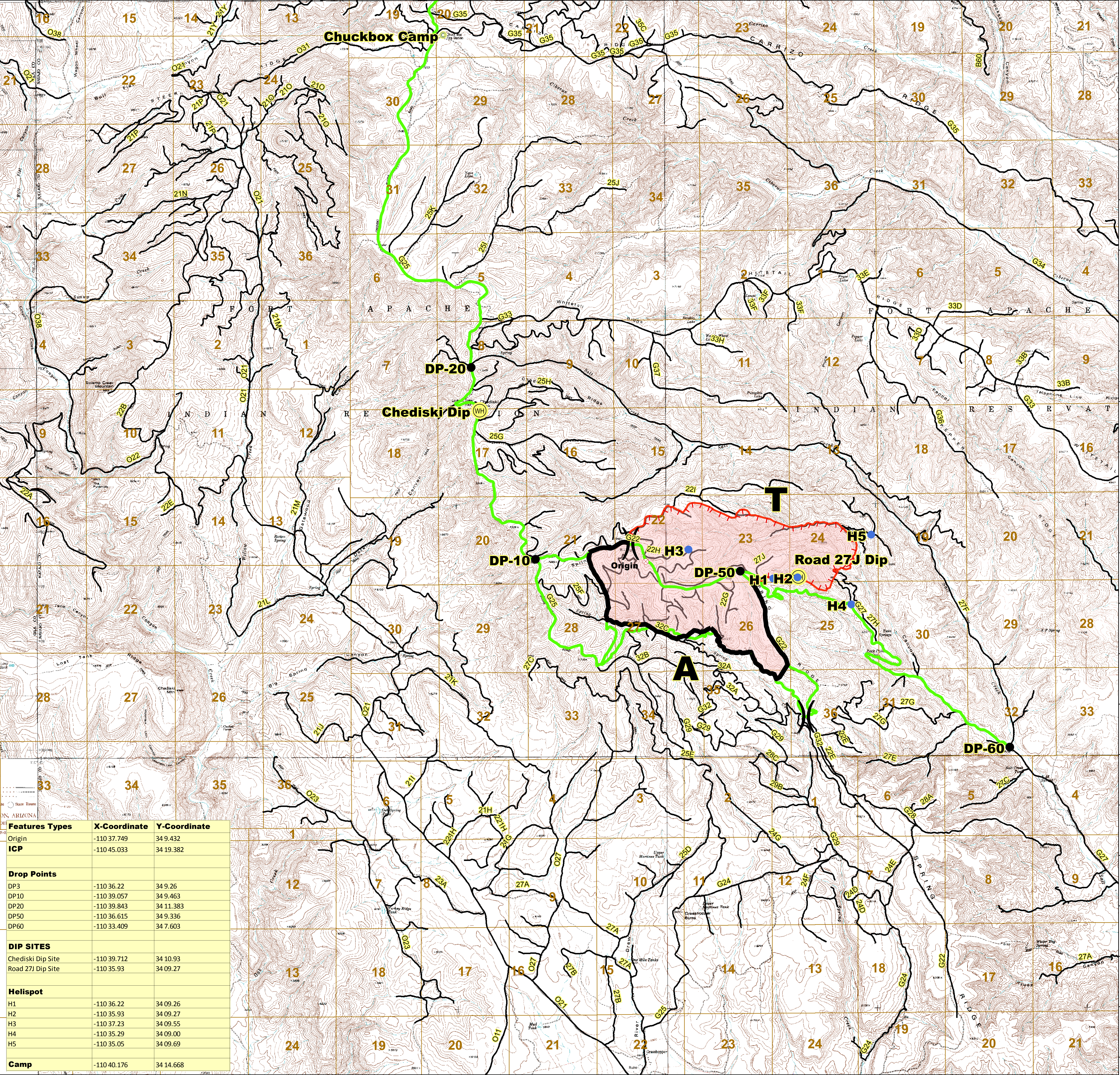
April 16, 2021




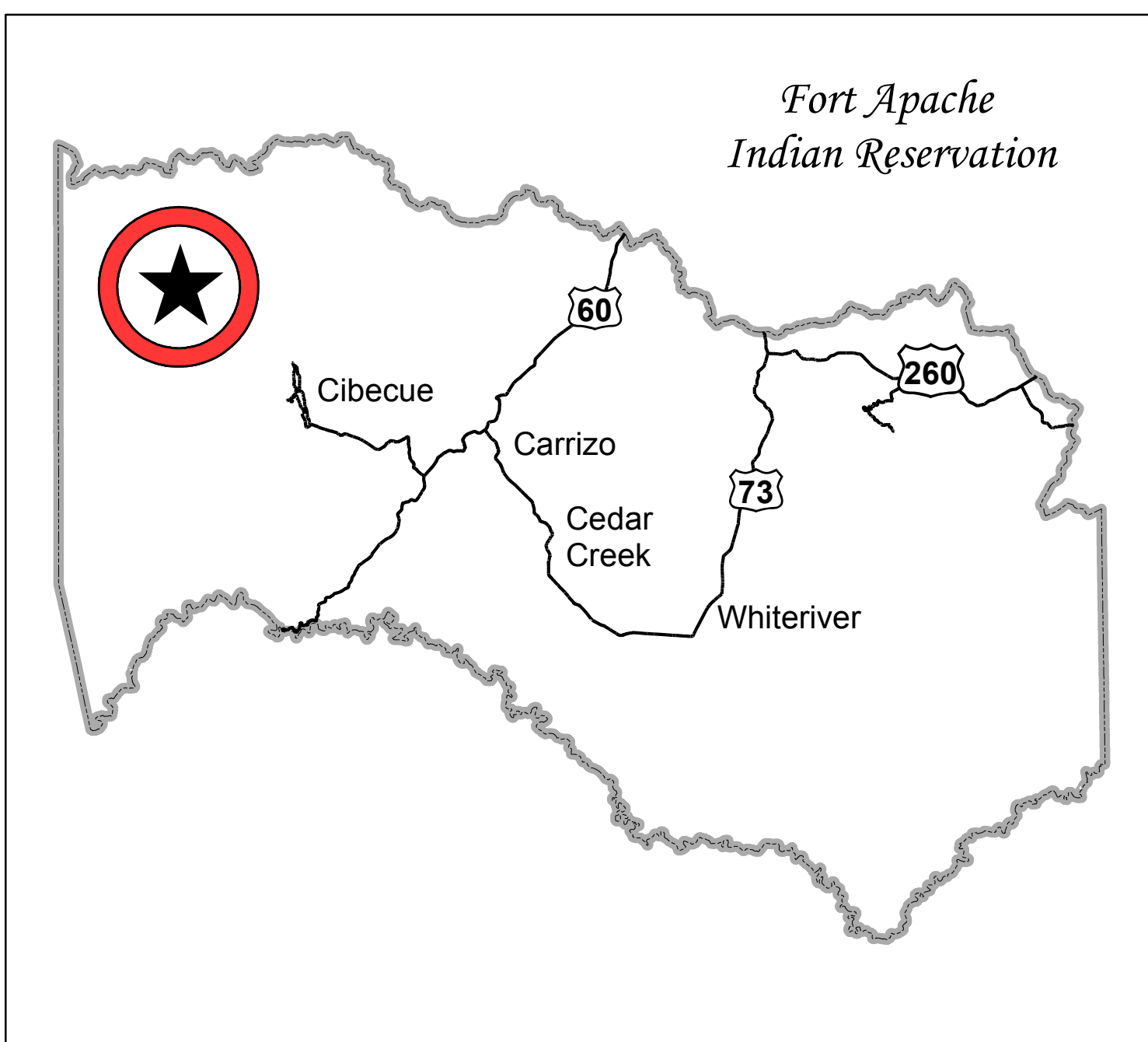
2026 Acres

Legend


- Dip Site
- Helispot
- Division Break
- Fire Origin
- Drop Point
- Fire Usage Roads
- Containment Line
- UnControlled Fire Line
- Fire Perimeter_20210414
- Roads_GPS_2013
- Reservation_Boundary
- Public_Land_Survey



| Features Types | X-Coordinate | Y-Coordinate |
|--------------------|--------------|--------------|
| Origin | -110 37.749 | 34 9.432 |
| ICP | -110 45.033 | 34 19.382 |
| Drop Points | | |
| DP3 | -110 36.22 | 34 9.26 |
| DP10 | -110 39.057 | 34 9.463 |
| DP20 | -110 39.843 | 34 11.383 |
| DP50 | -110 36.615 | 34 9.336 |
| DP60 | -110 33.409 | 34 7.603 |
| DIP SITES | | |
| Chediski Dip Site | -110 39.712 | 34 10.93 |
| Road 27J Dip Site | -110 35.93 | 34 09.27 |
| Helispot | | |
| H1 | -110 36.22 | 34 09.26 |
| H2 | -110 35.93 | 34 09.27 |
| H3 | -110 37.23 | 34 09.55 |
| H4 | -110 35.29 | 34 09.00 |
| H5 | -110 35.05 | 34 09.69 |
| Camp | | |
| | -110 40.176 | 34 14.668 |



1:24,000



Date: 4/15/2021
Time: 3:52:17 PM
User Name: Faith Beatty