

Briefing Map

AZ-FTA-G22 FIRE

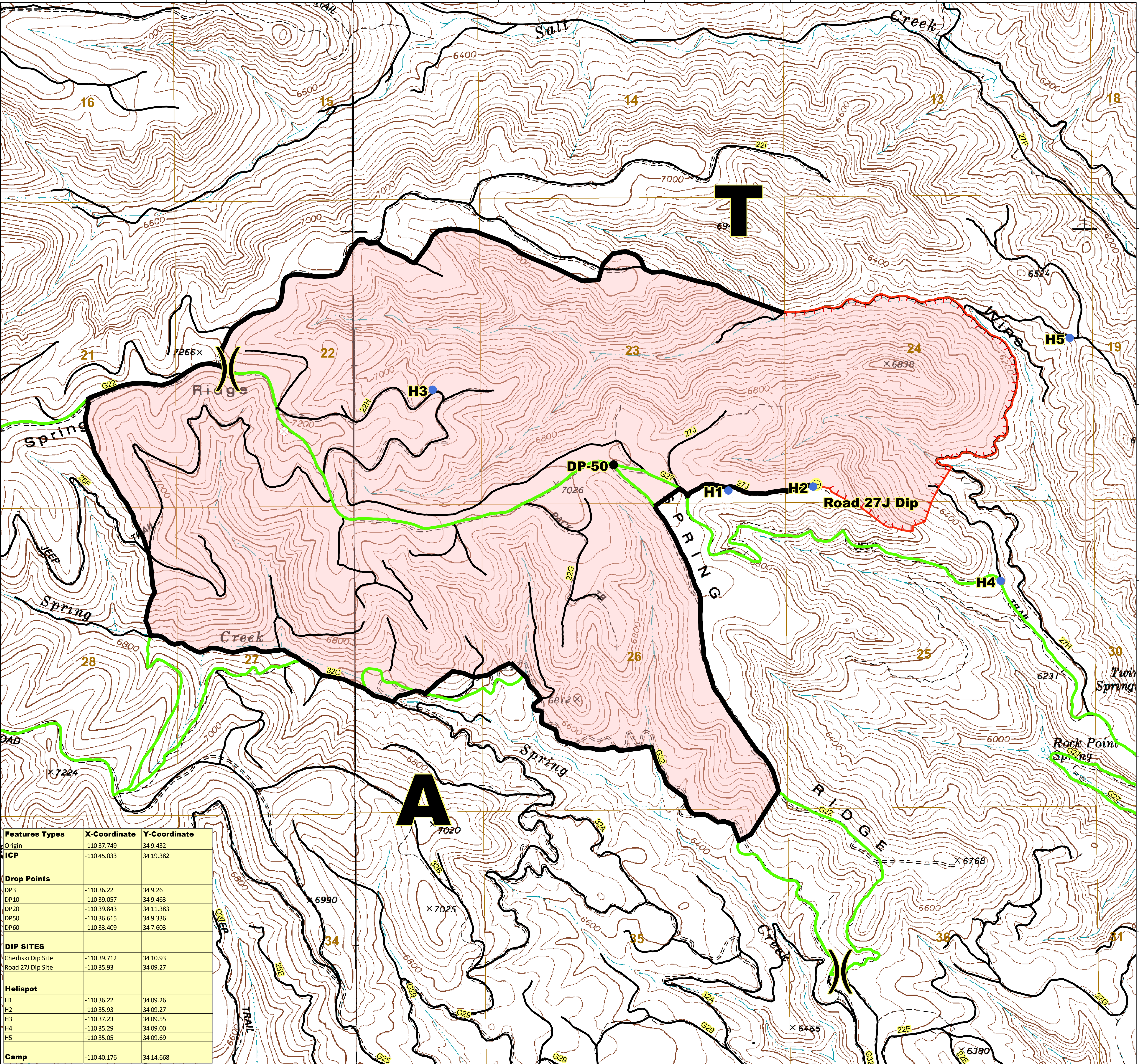
April 17, 2021




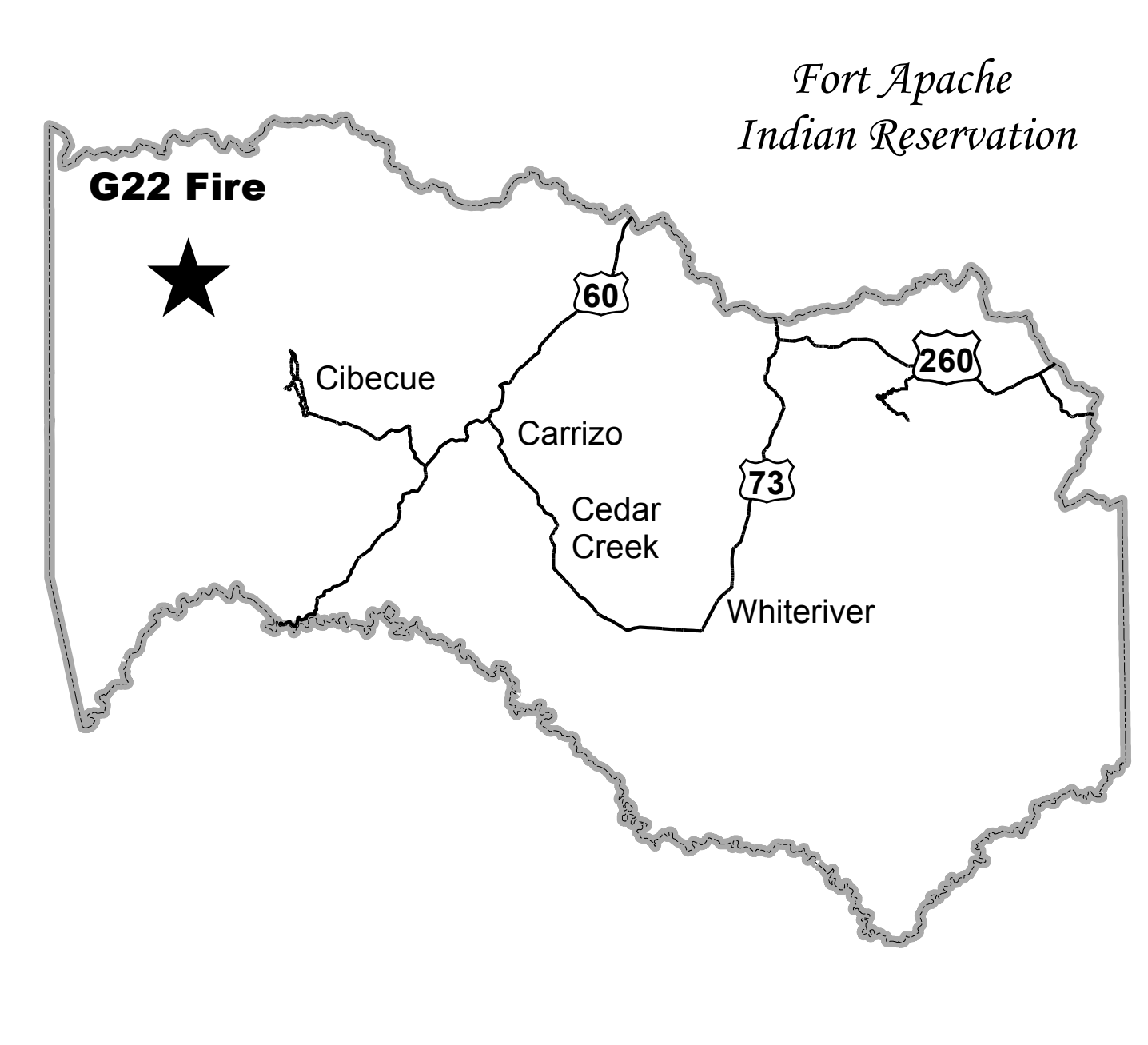
2026 Acres

Legend

- Dip Site
- Helispot
- Division Break
- Fire Origin
- Drop Point
- Fire Usage Roads
- Containment Line
- Uncontrolled Fire Line
- Fire Perimeter 15 April 2021
- Roads_GPS_2013
- Reservation_Boundary
- Public_Land_Survey



Features Types	X-Coordinate	Y-Coordinate
Origin	-110 37.749	34 9.432
ICP	-110 45.033	34 19.382
Drop Points		
DP3	-110 36.22	34 9.26
DP10	-110 39.057	34 9.463
DP20	-110 39.843	34 11.383
DP50	-110 36.615	34 9.336
DP60	-110 33.409	34 7.603
DIP SITES		
Chediski Dip Site	-110 39.712	34 10.93
Road 27J Dip Site	-110 35.93	34 09.27
Helispot		
H1	-110 36.22	34 09.26
H2	-110 35.93	34 09.27
H3	-110 37.23	34 09.55
H4	-110 35.29	34 09.00
H5	-110 35.05	34 09.69
Camp		
	-110 40.176	34 14.668



1:7,000

