






Horton Fire AZ-ASF-613 6/26/2021

Infrared Interpretation
Date of Imagery: 06/25/2021 2046 MST
Horton: 8,957 acres

-  IR Heat Perimeter
-  IR Intense Heat
-  IR Scattered Heat

UTM Zone 12 WGS84
0 0.5
Miles
06/25/2021 2345 PDT



Elsa Hucks, IRIN
elsa.hucks@fire.ca.gov