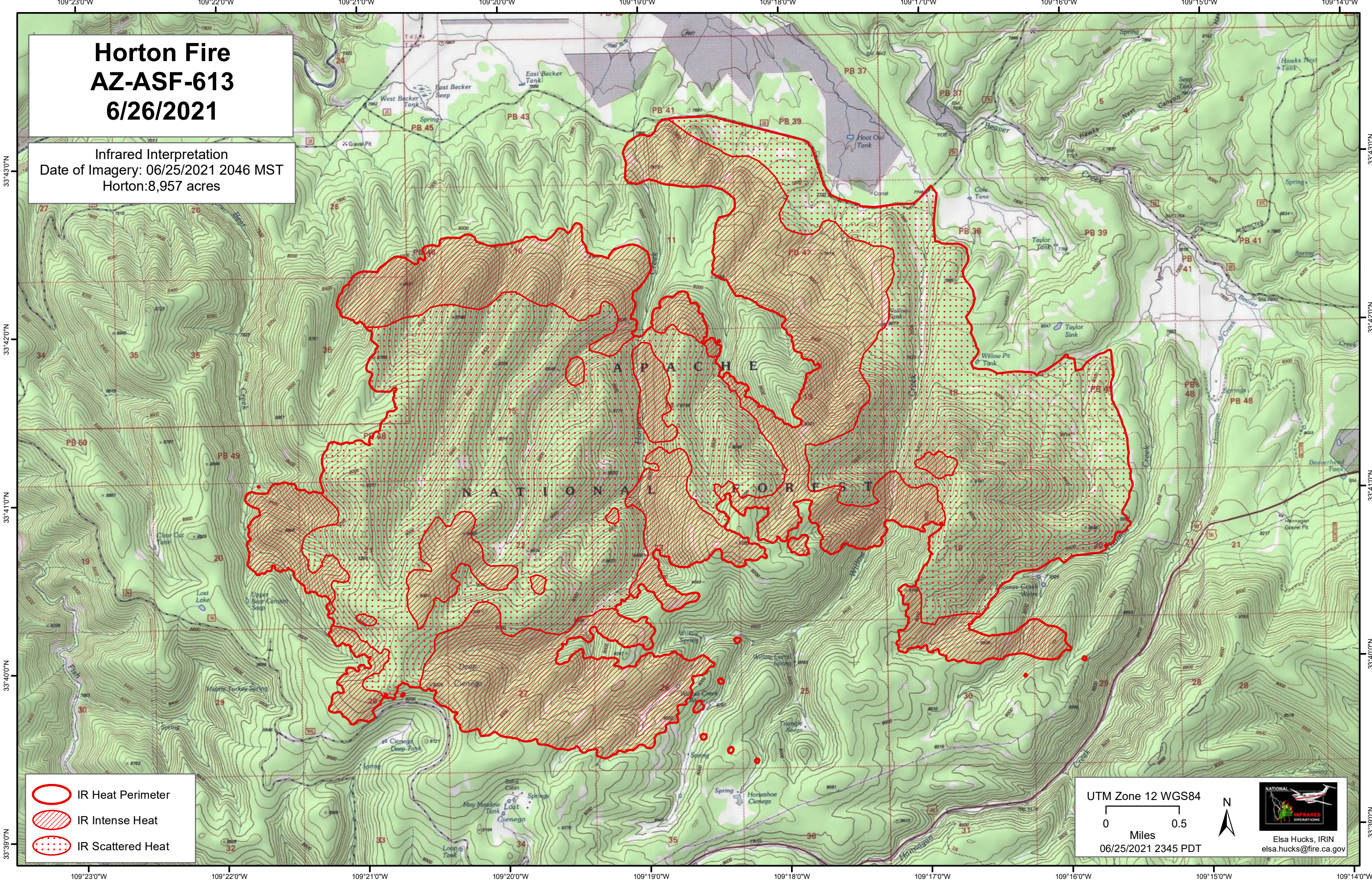





# Horton Fire AZ-ASF-613 6/26/2021

Infrared Interpretation  
Date of Imagery: 06/25/2021 2046 MST  
Horton: 8,957 acres





-  IR Heat Perimeter
-  IR Intense Heat
-  IR Scattered Heat

UTM Zone 12 WGS84

0 0.5 Miles

06/25/2021 2345 PDT



Elsa Hucks, IRIN  
elsa.hucks@fire.ca.gov