






Horton Fire AZ-ASF-613 6/25/2021

Infrared Interpretation
Date of Imagery: 06/24/2021 2051 MST
Horton: 6,598 acres

-  IR Heat Perimeter
-  IR Intense Heat
-  IR Scattered Heat

UTM Zone 12 WGS84
0 0.5
Miles
06/25/2021 0130 PDT



Elsa Hucks, IRIN
elsa.hucks@fire.ca.gov