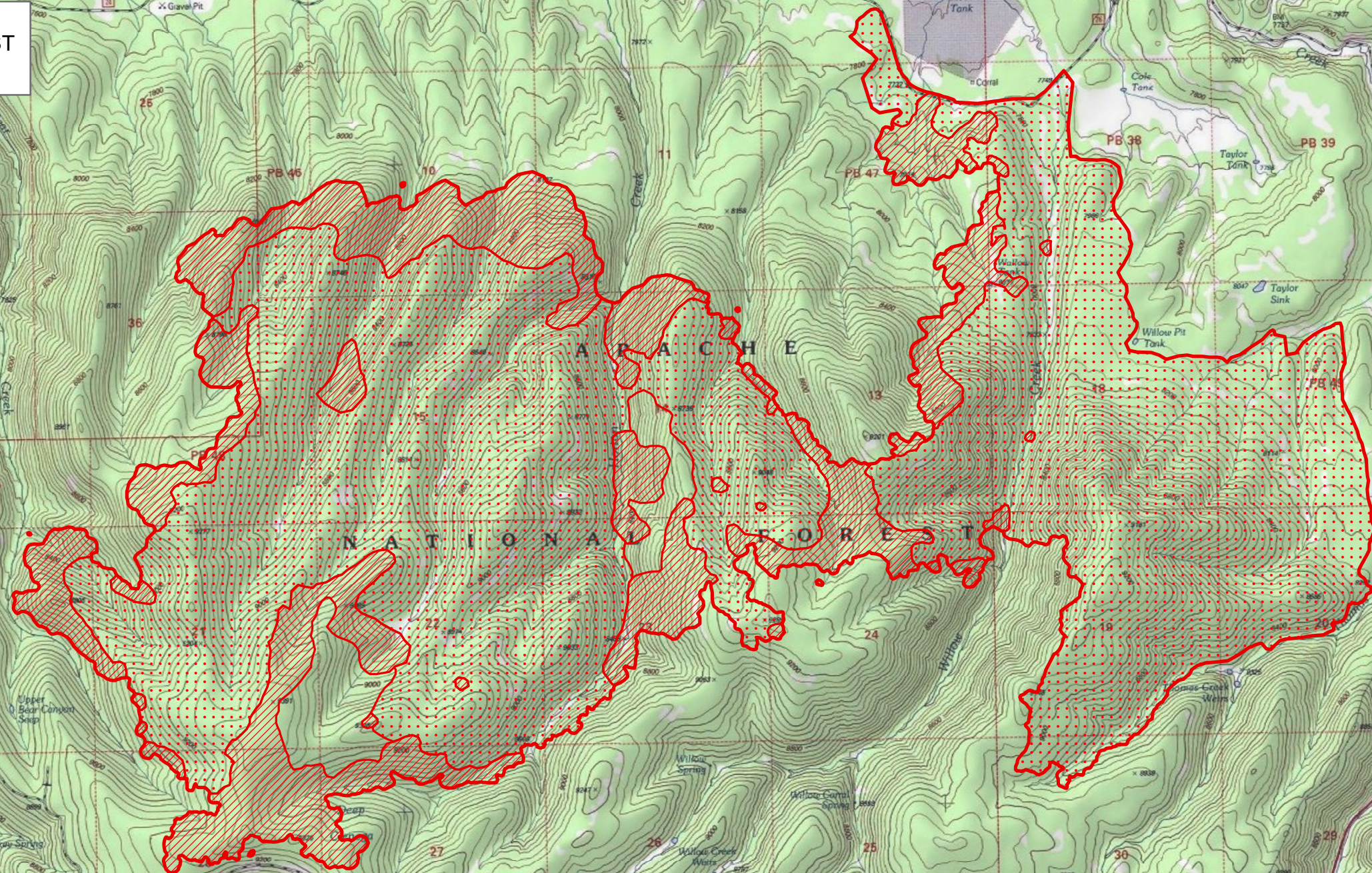




# Horton Fire AZ-ASF-613 6/25/2021

Infrared Interpretation  
Date of Imagery: 06/24/2021 2051 MST  
Horton:6,598 acres



-  IR Heat Perimeter
-  IR Intense Heat
-  IR Scattered Heat

UTM Zone 12 WGS84  
0 0.5  
Miles  
06/25/2021 0130 PDT



Elsa Hucks, IRIN  
elsa.hucks@fire.ca.gov