


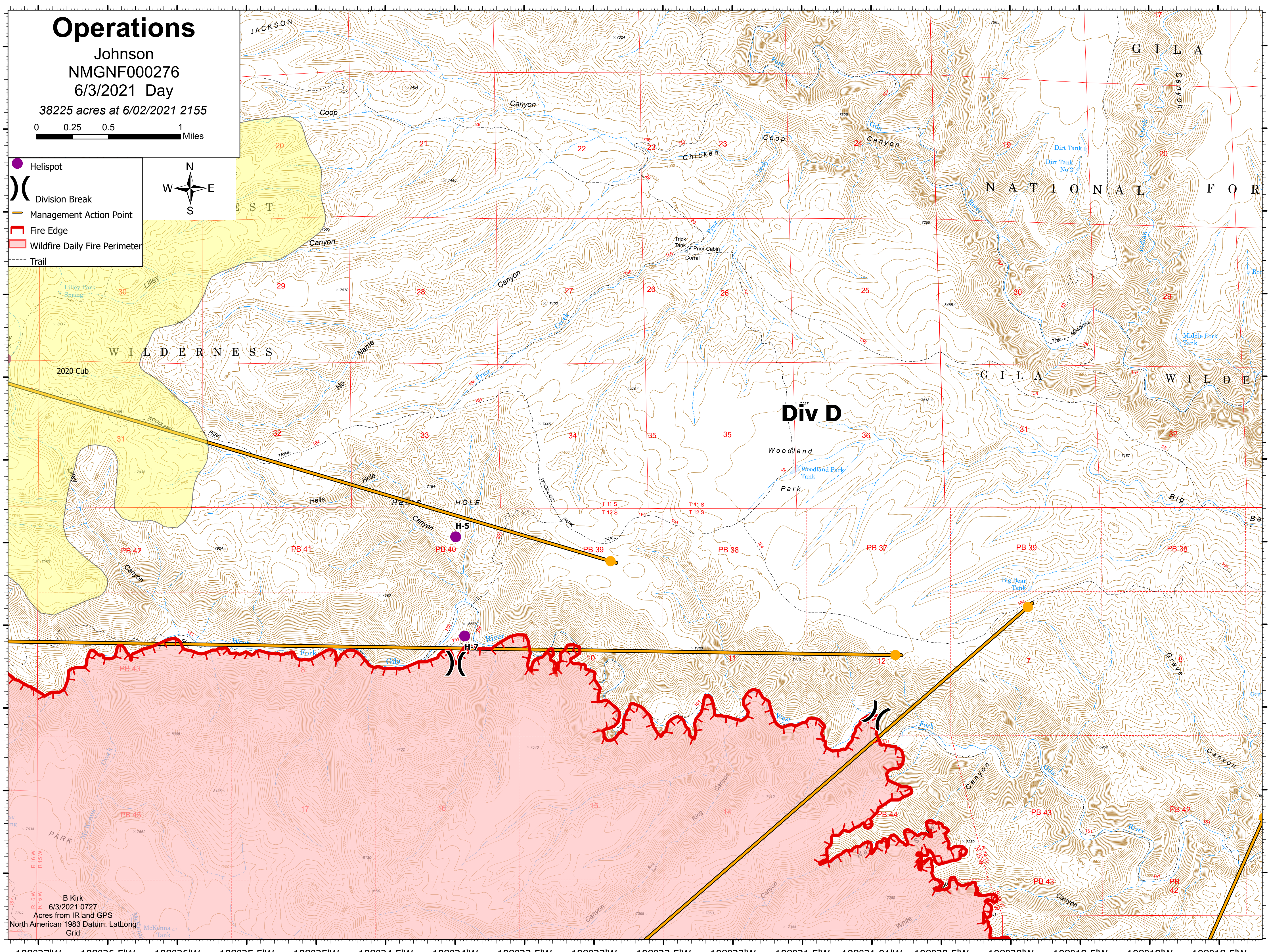

Operations

Johnson
NMGNF000276
6/3/2021 Day

38225 acres at 6/02/2021 2155



- Helispot
-)) Division Break
- Management Action Point
- ▬ Fire Edge
- ▭ Wildfire Daily Fire Perimeter
- - - Trail



B Kirk
6/3/2021 0727
Acres from IR and GPS
North American 1983 Datum. LatLong
Grid