



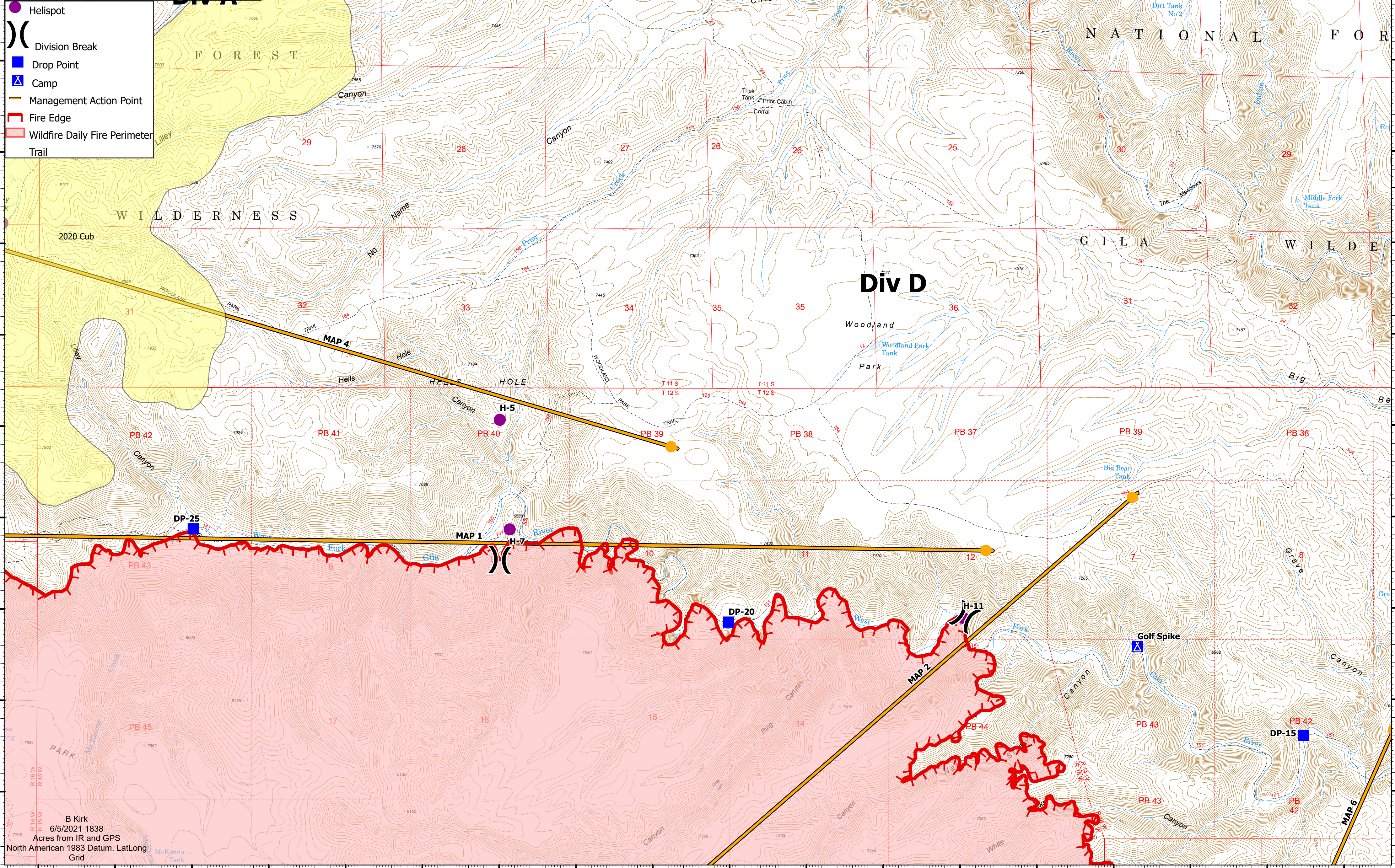
Operations

Johnson
NMGNF000276
6/6/2021 Day

38225 acres at 6/02/2021 2155



- Helispot
-)) Division Break
- Drop Point
- ▲ Camp
- Management Action Point
- ▬ Fire Edge
- ▬ Wildfire Daily Fire Perimeter
- - - Trail



B Kirk
6/5/2021 1838
Acres from IR and GPS
North American 1983 Datum. LatLong
Grid