



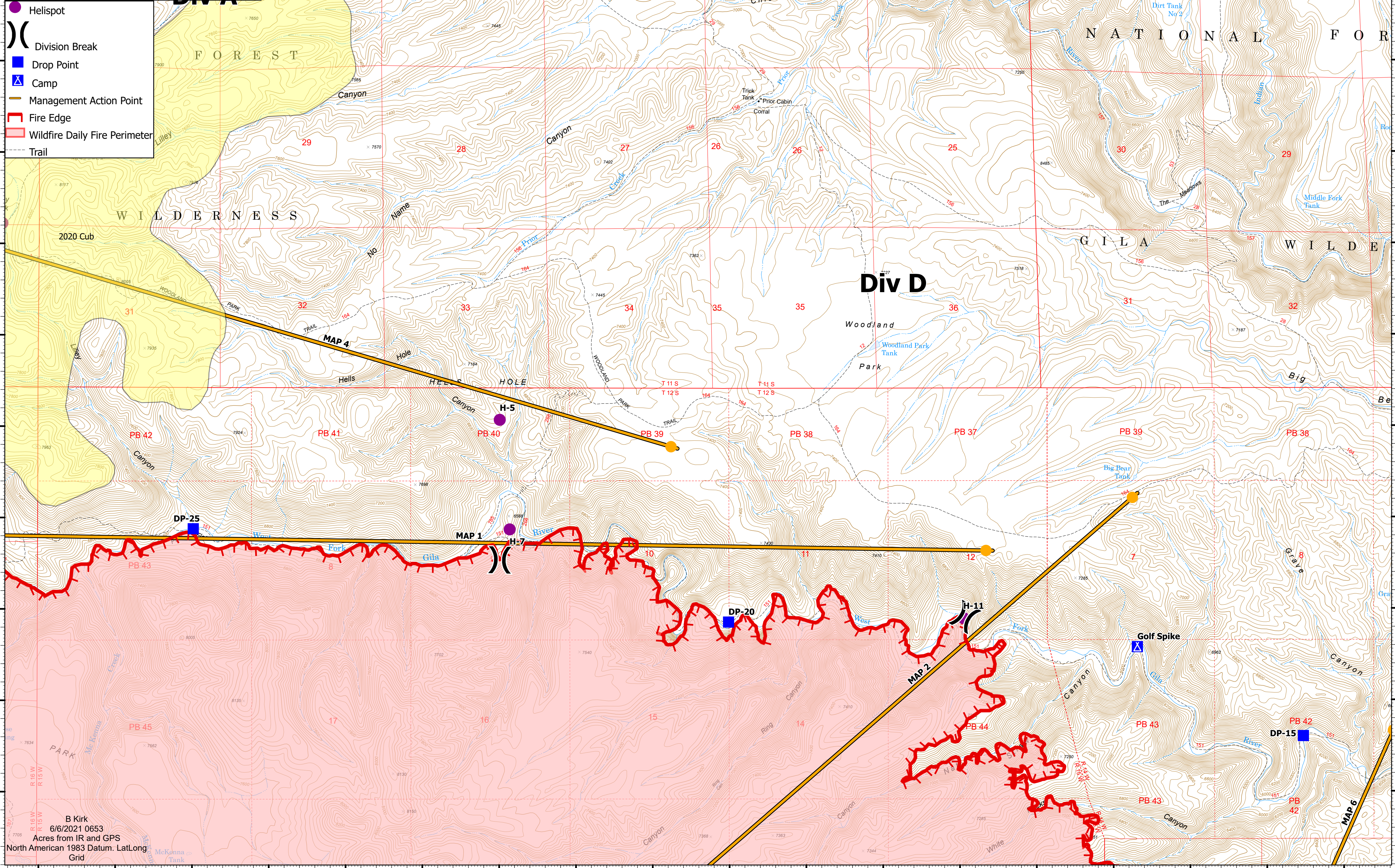
Operations

Johnson
NMGNF000276
6/6/2021 Day

41209 acres at 6/05/2021 2139



- Helispot
-)) Division Break
- Drop Point
- ▲ Camp
- Management Action Point
- ▬ Fire Edge
- ▬ Wildfire Daily Fire Perimeter
- - - Trail



B Kirk
6/6/2021 0653
Acres from IR and GPS
North American 1983 Datum. LatLong
Grid