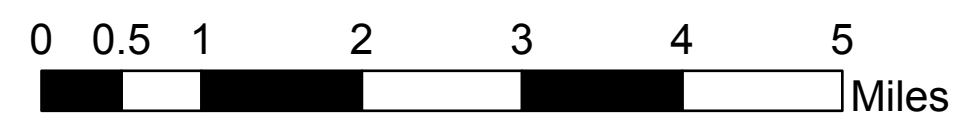



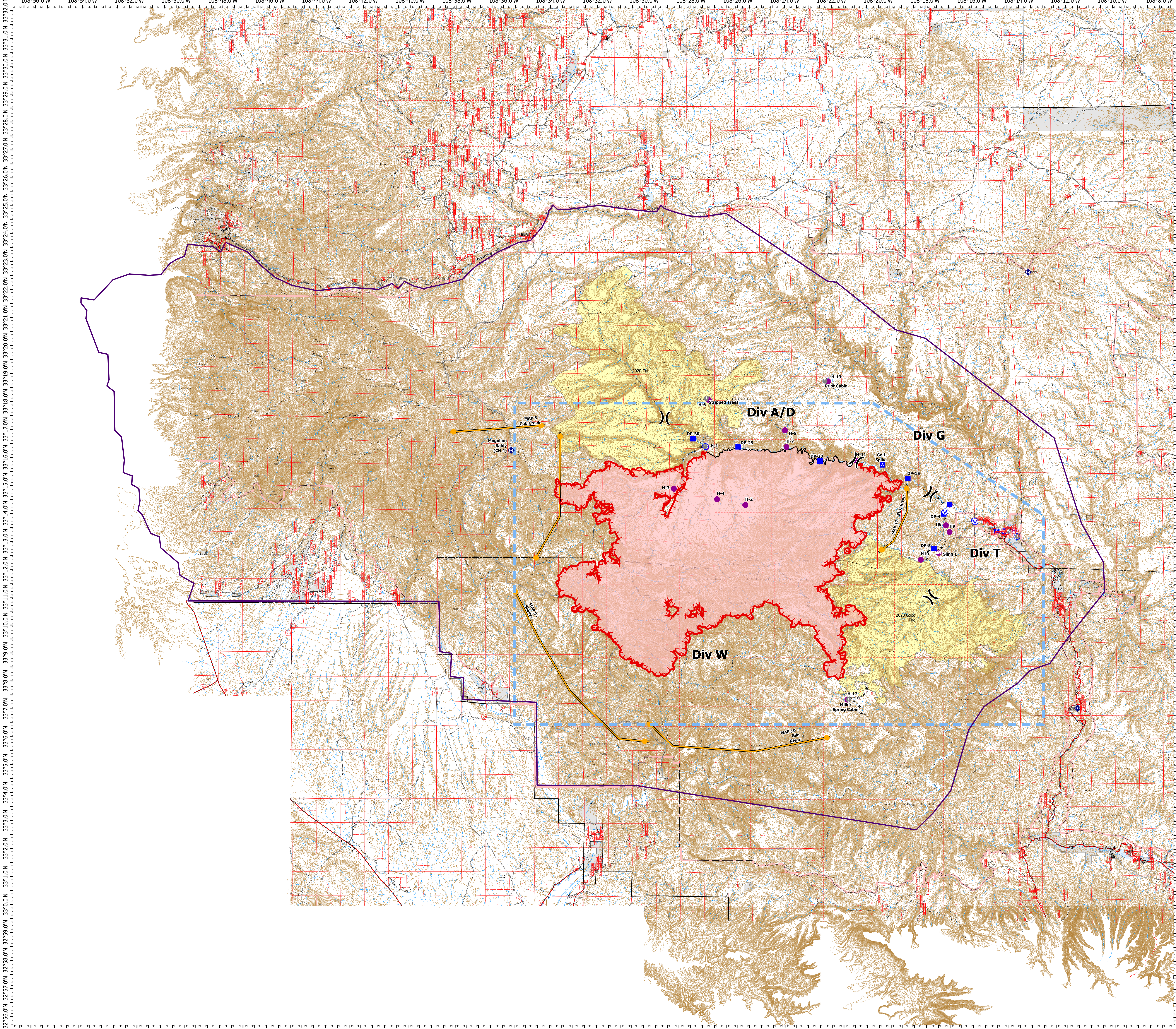
# Operations

Johnson  
NMGNF000276  
6/11/2021 Day

50,384 acres at 6/10/2021 2115



- Dip Site
- Helispot
- Helibase
- Sling Site
- Division Break
- Drop Point
- Camp
- Value at Risk
- Landmark
- Repeater
- Water Source
- Completed Hand Line
- Management Action Point
- Temporary Flight Restriction
- Fire Edge
- Contained Line
- Wildfire Daily Fire Perimeter
- Abutment - Bridge
- Gate
- Tick - 4WD/ Approximate Location
- Highway
- Parking
- Road - 4WD
- Road - Light Duty - Dirt
- Road - Light Duty - Gravel
- Road - Light Duty - Paved
- Road - Light Duty - Unspecified Composition
- Road - Unimproved
- Trail
- Trail - Nat Rec/Scenic/Historic
- Good Fire
- Cub Fire
- 6/09 Planning Area



B Kirk  
6/11/2021 0607  
Acres from IR and GPS  
North American 1983 Datum, LatLong Grid