


108°26.5'W 108°25.5'W 108°24.5'W 108°23.5'W 108°22.5'W 108°21.5'W 108°20.5'W 108°19.5'W 108°18.5'W 108°17.5'W 108°16.5'W

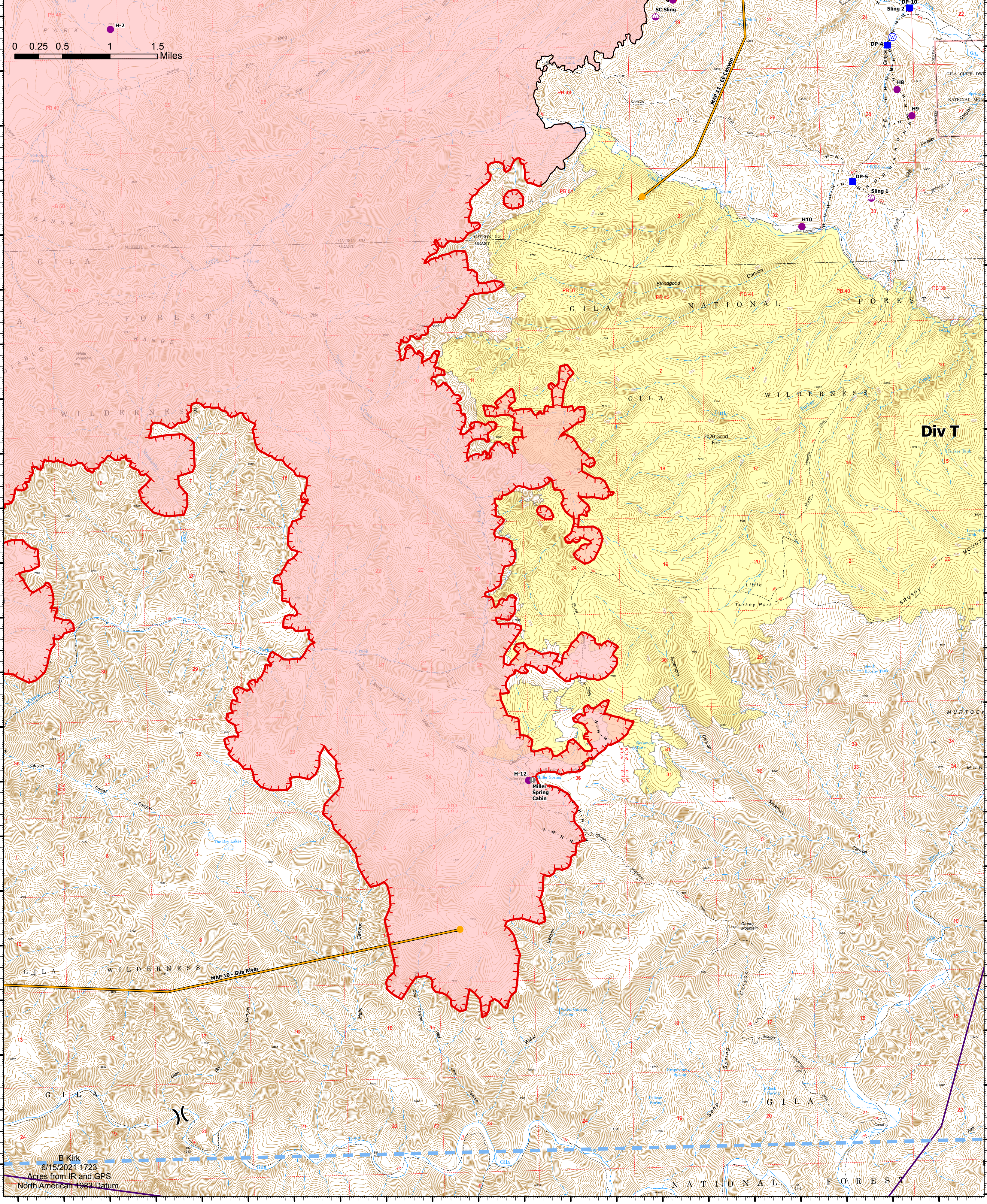
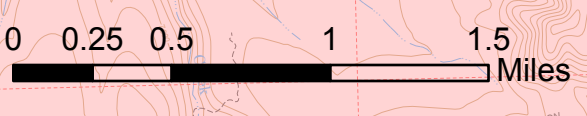
33°15.5'N 33°15'N 33°14.5'N 33°14'N 33°13.5'N 33°13'N 33°12.5'N 33°12'N 33°11.5'N 33°11'N 33°10.5'N 33°10'N 33°9.5'N 33°9'N 33°8.5'N 33°8'N 33°7.5'N 33°7'N 33°6.5'N 33°6'N 33°5.5'N 33°5'N 33°4.5'N 33°4'N 33°3.5'N

# Operations

Johnson  
NMGNF000276  
6/15/2021 Day  
73,069 acres at 6/14/2021 2318



- Helispot
- Sling Site
- Division Break
- Drop Point
- Value at Risk
- Water Source
- Completed Hand Line
- Management Action Point
- Other
- Temporary Flight Restriction
- Fire Edge
- Contained Line
- Wildfire Daily Fire Perimeter
- Trail
- 6/09 Planning Area



Div T

B Kirk  
6/15/2021 1723  
Acres from IR and GPS  
North American 1983 Datum

108°27'W 108°26'W 108°25'W 108°24'W 108°23'W 108°22'W 108°21.01'W 108°20'W 108°19'W 108°18'W 108°17'W