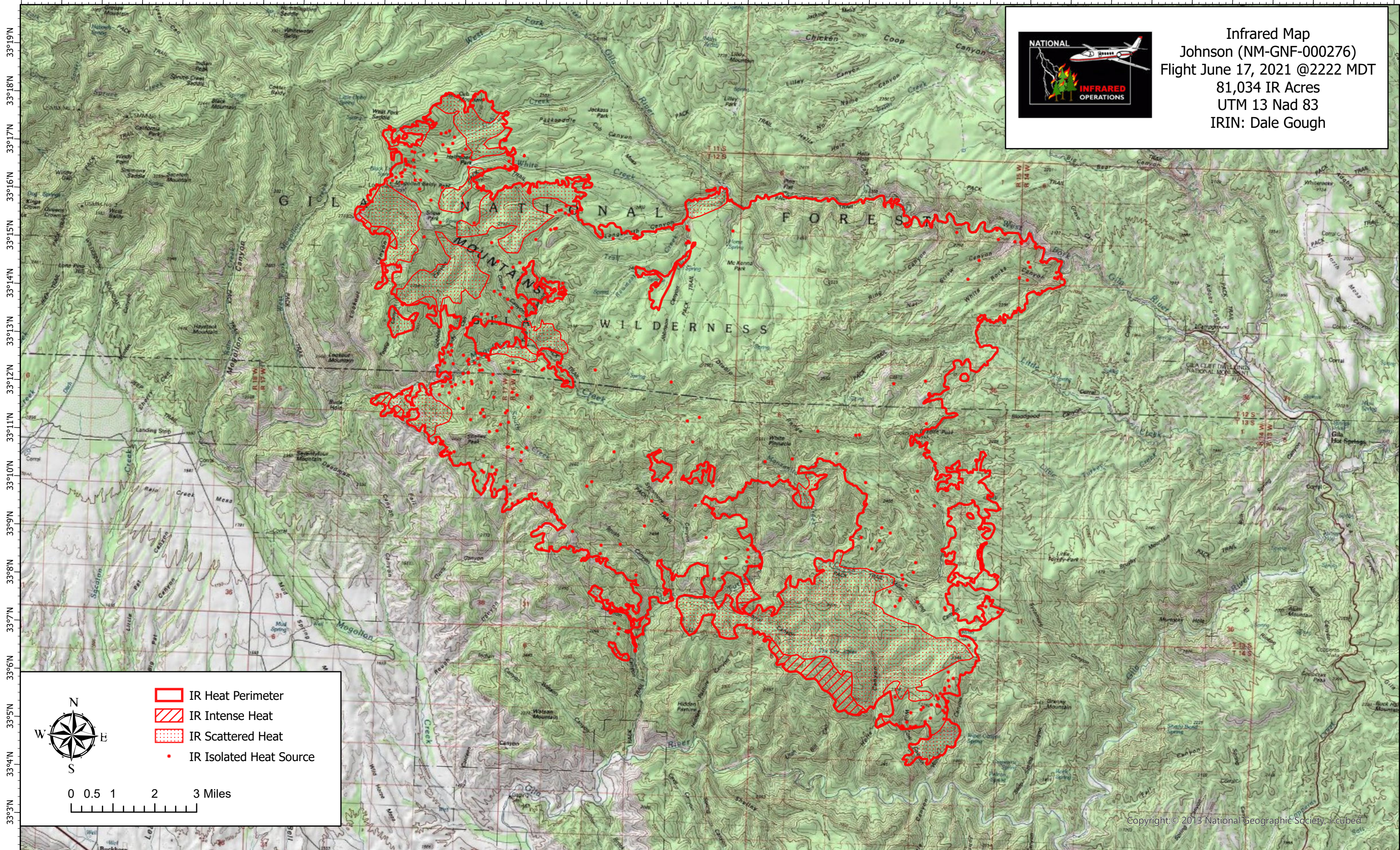







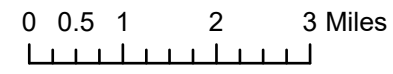
108°45'W 108°44'W 108°43'W 108°42'W 108°41'W 108°40'W 108°39'W 108°38'W 108°37'W 108°36'W 108°35'W 108°34'W 108°33'W 108°32'W 108°31'W 108°30'W 108°29'W 108°28'W 108°27'W 108°26'W 108°25'W 108°24'W 108°23'W 108°22'W 108°21'W 108°20'W 108°19'W 108°18'W 108°17'W 108°16'W 108°15'W 108°14'W 108°13'W 108°12'W 108°11'W



Infrared Map
Johnson (NM-GNF-000276)
Flight June 17, 2021 @2222 MDT
81,034 IR Acres
UTM 13 Nad 83
IRIN: Dale Gough



-  IR Heat Perimeter
-  IR Intense Heat
-  IR Scattered Heat
-  IR Isolated Heat Source



108°44'W 108°43'W 108°42'W 108°41'W 108°40'W 108°39'W 108°38'W 108°37'W 108°36'W 108°35'W 108°34'W 108°33'W 108°32'W 108°31'W 108°30'W 108°29'W 108°28'W 108°27'W 108°26'W 108°25'W 108°24'W 108°23'W 108°22'W 108°21'W 108°20'W 108°19'W 108°18'W 108°17'W 108°16'W 108°15'W 108°14'W 108°13'W 108°12'W 108°11'W