

108°30'0"W

108°29'0"W

108°28'0"W

108°27'0"W

108°26'0"W

108°25'0"W

108°24'0"W

108°23'0"W

**Johnson Fire**  
**Incident # - NM-GNF-000276**  
**Infrared Imagery Map**  
**Imagery Flown:**  
**May 26, 2021 - 2017 (MST)**  
**Interpreted Acres: 13,414 Acres**  
**IRIN: Bob Brantlinger**

33°16'0"N

33°16'0"N

33°15'0"N

33°15'0"N

33°14'0"N

33°14'0"N

33°13'0"N

33°13'0"N

33°12'0"N

33°12'0"N

108°30'0"W

108°29'0"W

108°28'0"W

108°27'0"W

108°26'0"W





108°25'0"W

108°24'0"W

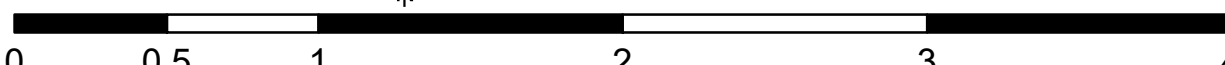
108°23'0"W

USDA - FSA - FPAC

**Legend**

 Heat Perimeter	 Isolated Heat Source
 Intense Heat	 Scattered Heat Source

N



Miles

