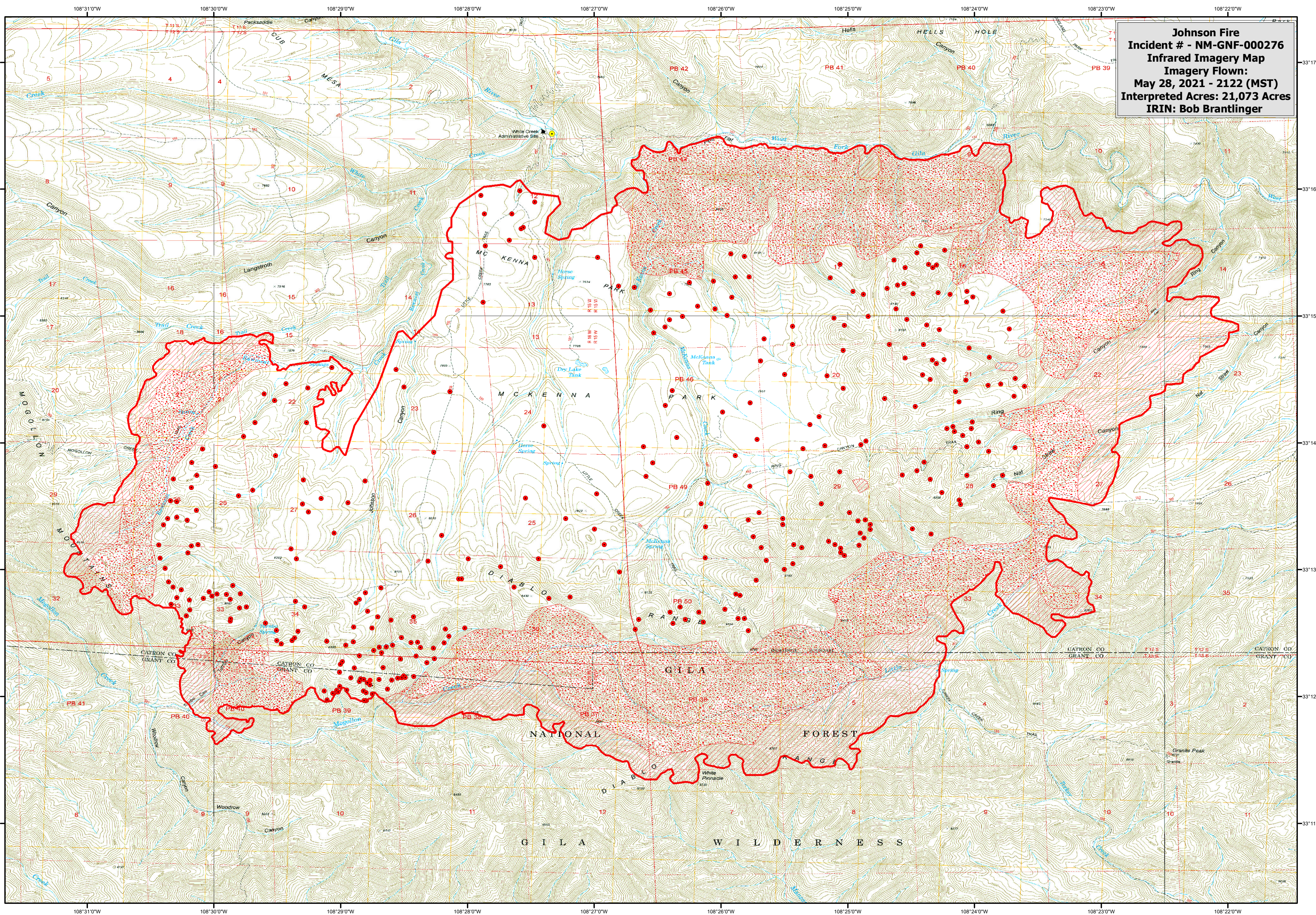






**Johnson Fire**  
**Incident # - NM-GNF-000276**  
**Infrared Imagery Map**  
**Imagery Flow:**  
**May 28, 2021 - 2122 (MST)**  
**Interpreted Acres: 21,073 Acres**  
**IRIN: Bob Brantlinger**



**Legend**

	Heat Perimeter		Isolated Heat Source
	Intense Heat		Scattered Heat Source

