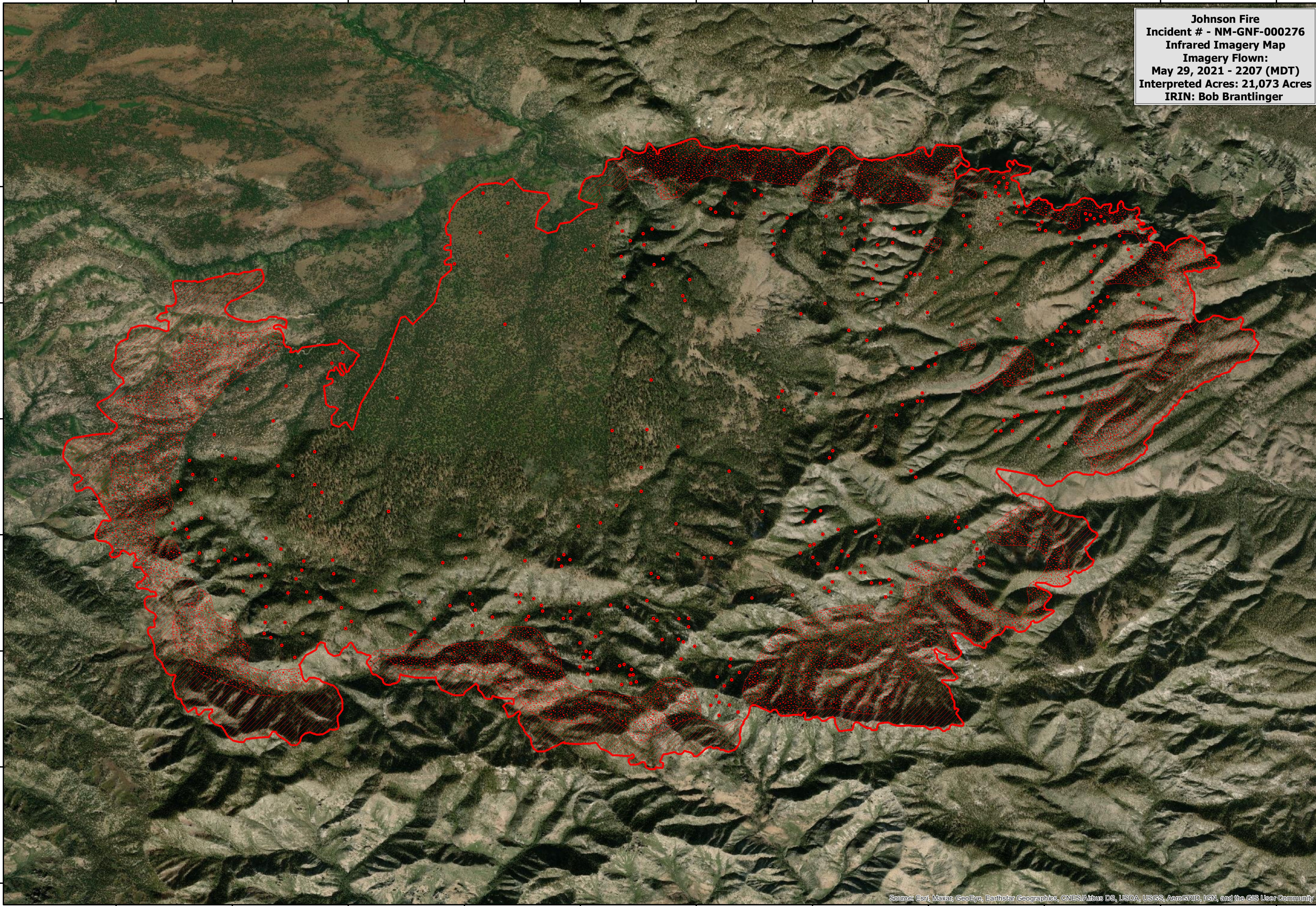






Johnson Fire
Incident # - NM-GNF-000276
Infrared Imagery Map
Imagery Flown:
May 29, 2021 - 2207 (MDT)
Interpreted Acres: 21,073 Acres
IRIN: Bob Brantlinger



Source: Esri, Maxar, GeoEye, Earthstar/Geographics, CNES/Airbus DS, USDA, USGS, AeroGRID, IGN, and the GIS User Community

Legend

 Heat Perimeter	 Isolated Heat Source
 Intense Heat	 Scattered Heat Source

