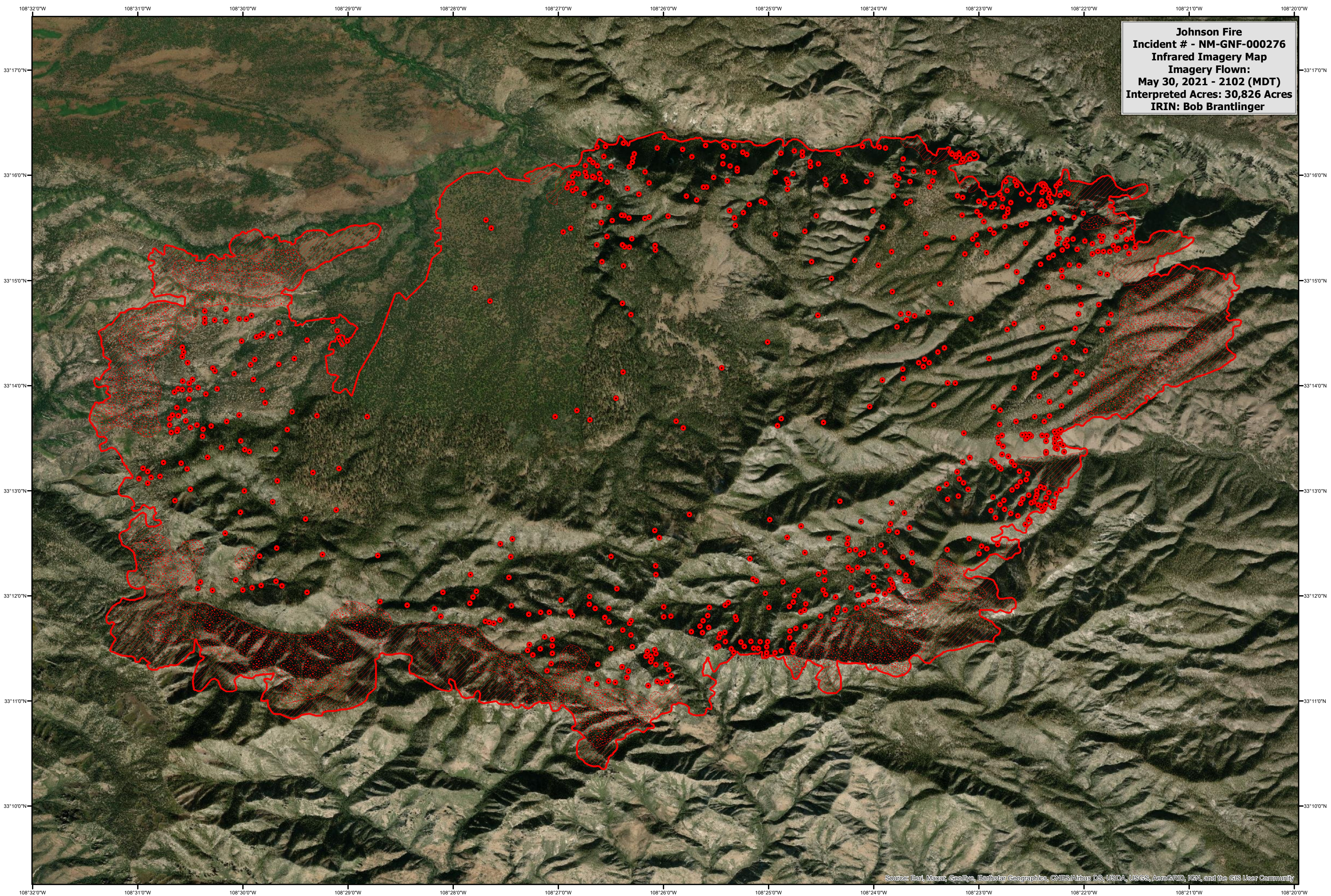






Johnson Fire
Incident # - NM-GNF-000276
Infrared Imagery Map
Imagery Flown:
May 30, 2021 - 2102 (MDT)
Interpreted Acres: 30,826 Acres
IRIN: Bob Brantlinger



Source: Esri, Maxar, GeoEye, Earthstar Geographics, CNES/Airbus DS, USDA, USGS, AeroGRID, IGN, and the GIS User Community

Legend

| | |
|--|---|
|  Heat Perimeter |  Isolated Heat Source |
|  Intense Heat |  Scattered Heat Source |

