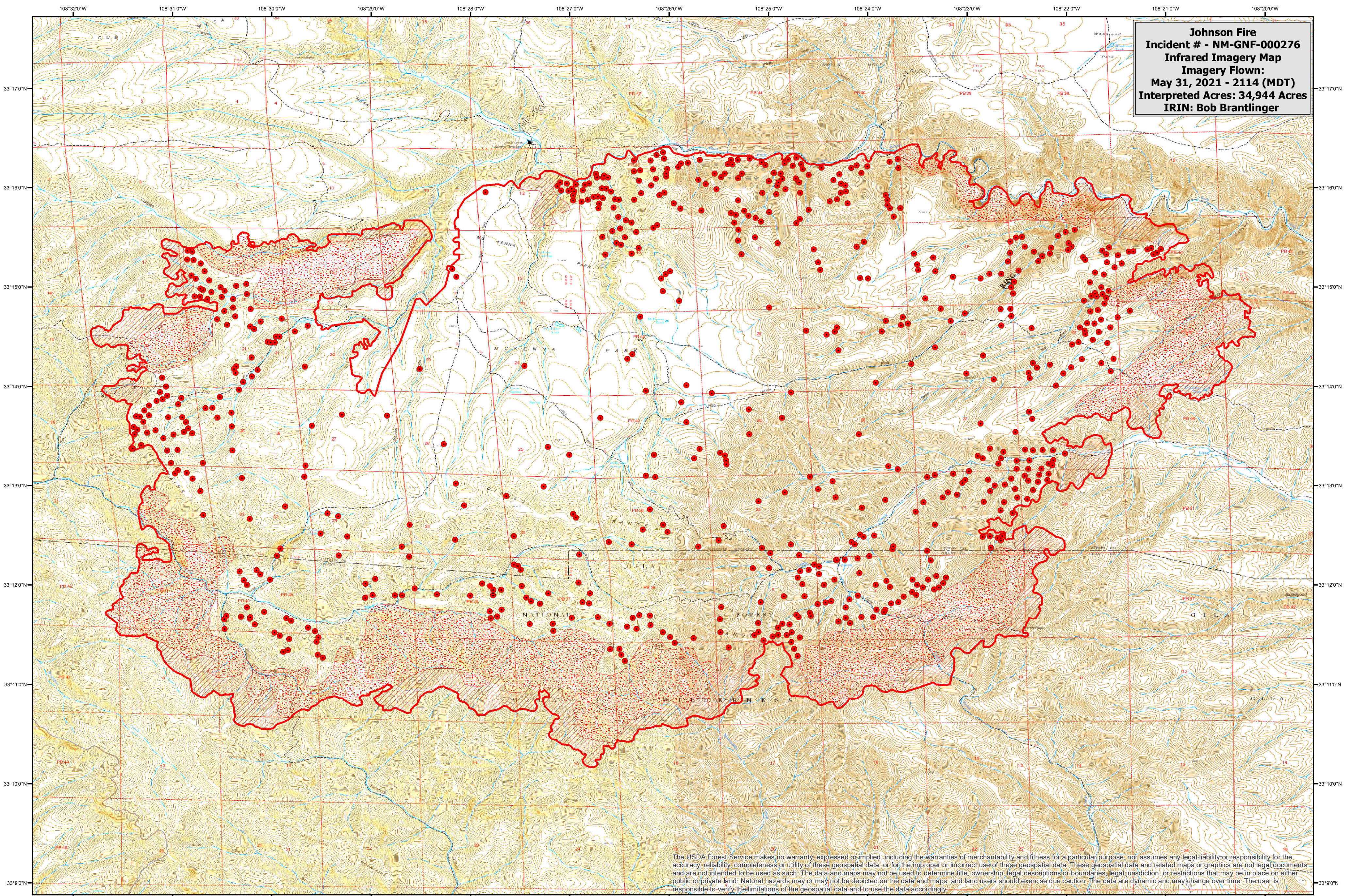






Johnson Fire
Incident # - NM-GNF-000276
Infrared Imagery Map
Imagery Flown:
May 31, 2021 - 2114 (MDT)
Interpreted Acres: 34,944 Acres
IRIN: Bob Brantlinger



The USDA Forest Service makes no warranty, expressed or implied, including the warranties of merchantability and fitness for a particular purpose, nor assumes any legal liability or responsibility for the accuracy, reliability, completeness or utility of these geospatial data, or for the improper or incorrect use of these geospatial data. These geospatial data and related maps or graphics are not legal documents and are not intended to be used as such. The data and maps may not be used to determine title, ownership, legal descriptions or boundaries, legal jurisdiction, or restrictions that may be in place on either public or private land. Natural hazards may or may not be depicted on the data and maps, and land users should exercise due caution. The data are dynamic and may change over time. The user is responsible to verify the limitations of the geospatial data and to use the data accordingly.

Legend

	Heat Perimeter		Isolated Heat Source
	Intense Heat		Scattered Heat Source

