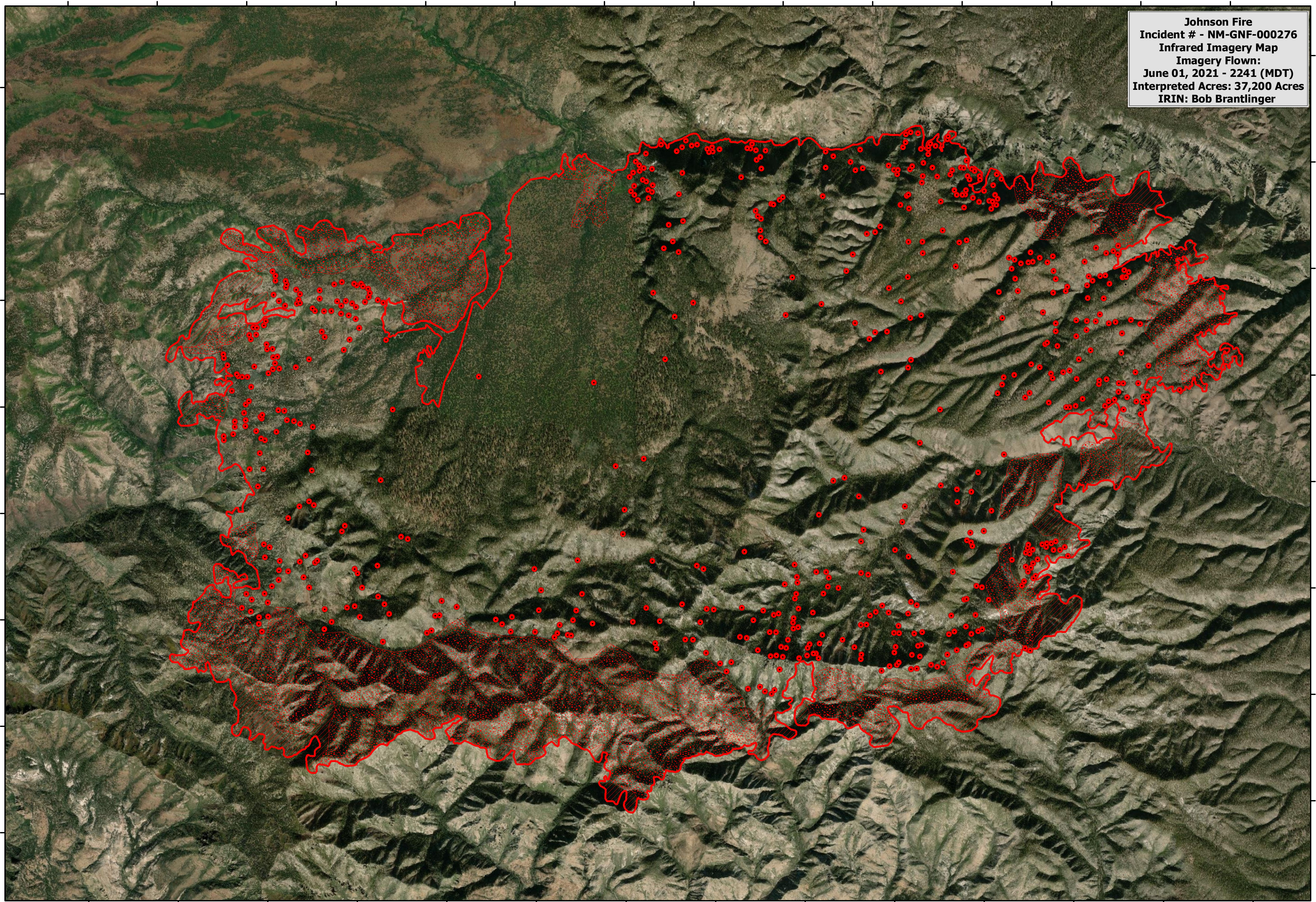






Johnson Fire
Incident # - NM-GNF-000276
Infrared Imagery Map
Imagery Flown:
June 01, 2021 - 2241 (MDT)
Interpreted Acres: 37,200 Acres
IRIN: Bob Brantlinger



108°33'0"W 108°32'0"W 108°31'0"W 108°30'0"W 108°29'0"W 108°28'0"W 108°27'0"W 108°26'0"W 108°25'0"W 108°24'0"W 108°23'0"W 108°22'0"W 108°21'0"W 108°20'0"W

33°17'0"N 33°16'0"N 33°15'0"N 33°14'0"N 33°13'0"N 33°12'0"N 33°11'0"N 33°10'0"N

Legend

 Heat Perimeter	 Isolated Heat Source
 Intense Heat	 Scattered Heat Source

0 0.5 1 2 3 4 Miles

