






**Johnson Fire**  
**Incident # - NM-GNF-000276**  
**Infrared Imagery Map**  
**Imagery Flown:**  
**June 02, 2021 - 2155 (MDT)**  
**Interpreted Acres: 38,226 Acres**  
**IRIN: Bob Brantlinger**



**Legend**

	Heat Perimeter		Isolated Heat Source
	Intense Heat		Scattered Heat Source

 Cloud Cover

