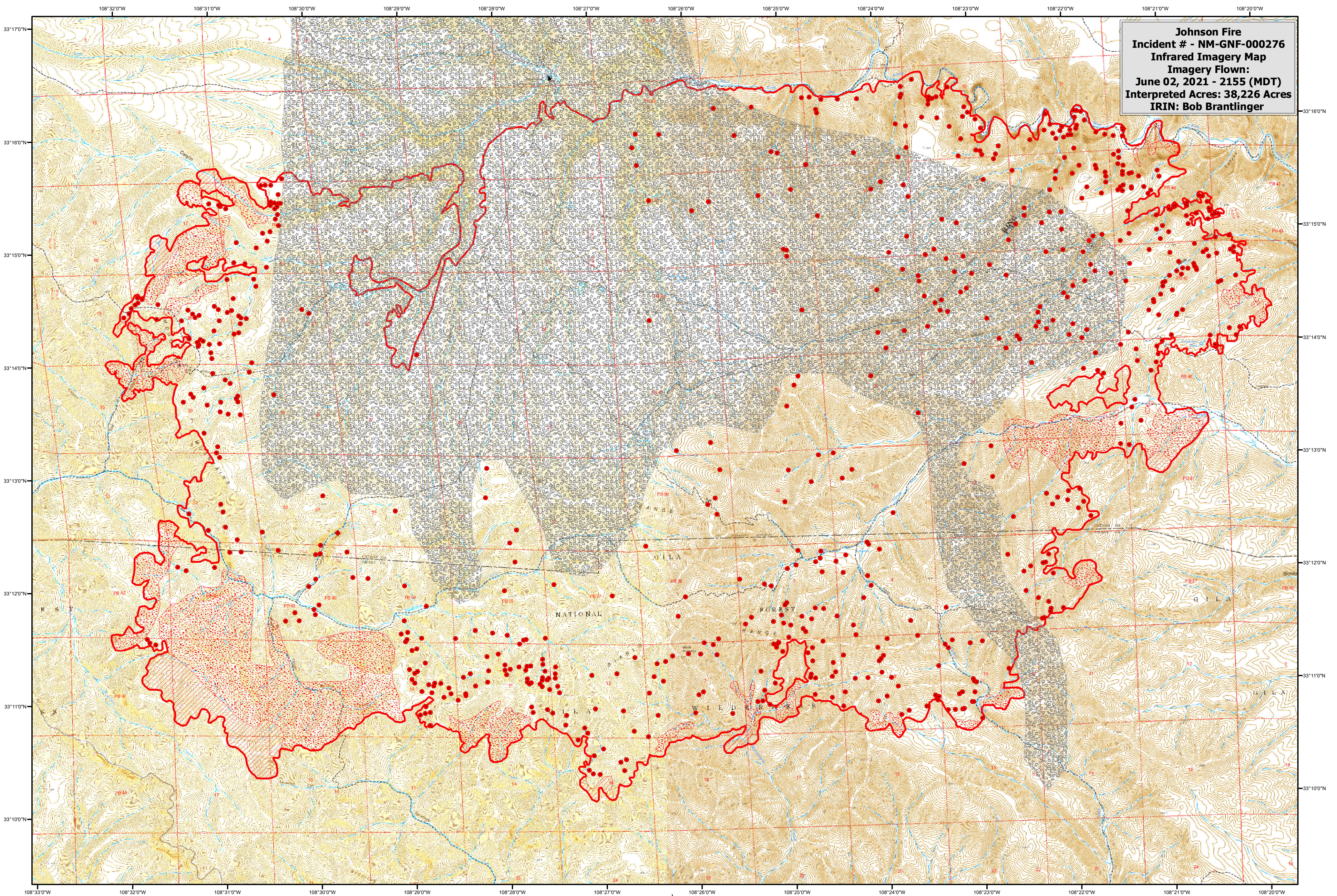






**Johnson Fire**  
Incident # - NM-GNF-000276  
Infrared Imagery Map  
Imagery Flown:  
June 02, 2021 - 2155 (MDT)  
Interpreted Acres: 38,226 Acres  
IRIN: Bob Brantlinger



**Legend**

	Heat Perimeter		Isolated Heat Source
	Intense Heat		Scattered Heat Source

 Cloud Cover

