





**Johnson Fire**  
**Incident # - NM-GNF-000276**  
**Infrared Imagery Map**  
**Imagery Flown:**  
**June 05, 2021 - 2139 (MDT)**  
**Interpreted Acres: 41,201 Acres**  
**IRIN: Bob Brantlinger**

**Legend**

 Heat Perimeter	 Isolated Heat Source
 Intense Heat	 Scattered Heat Source

