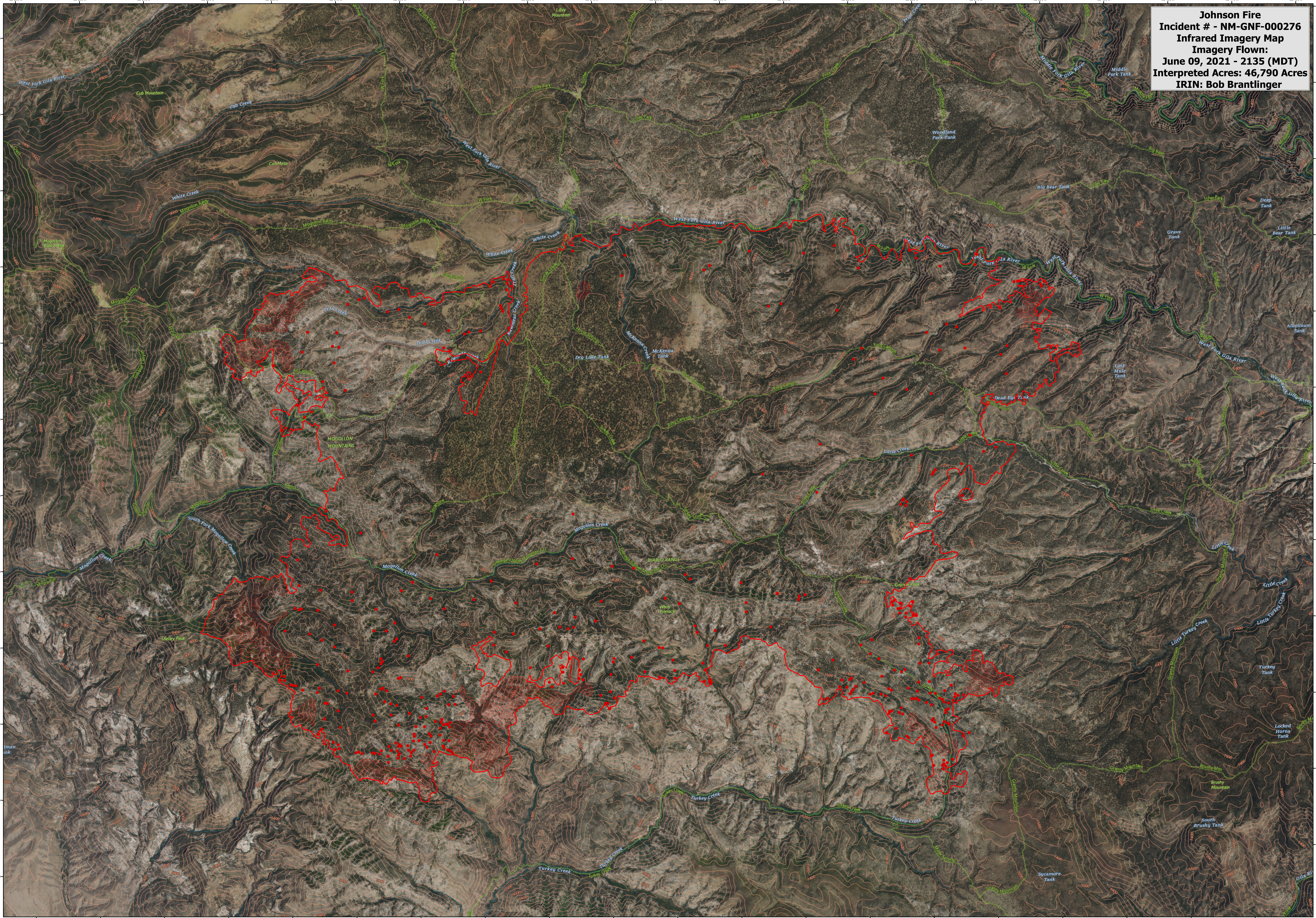






**Johnson Fire**  
**Incident # - NM-GNF-000276**  
**Infrared Imagery Map**  
**Imagery Flown:**  
**June 09, 2021 - 2135 (MDT)**  
**Interpreted Acres: 46,790 Acres**  
**IRIN: Bob Brantlinger**



**Legend**

	<b>Heat Perimeter</b>		<b>Isolated Heat Source</b>
	<b>Intense Heat</b>		<b>Scattered Heat Source</b>

