












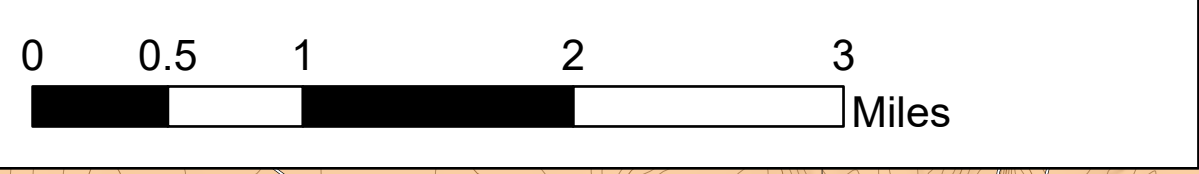



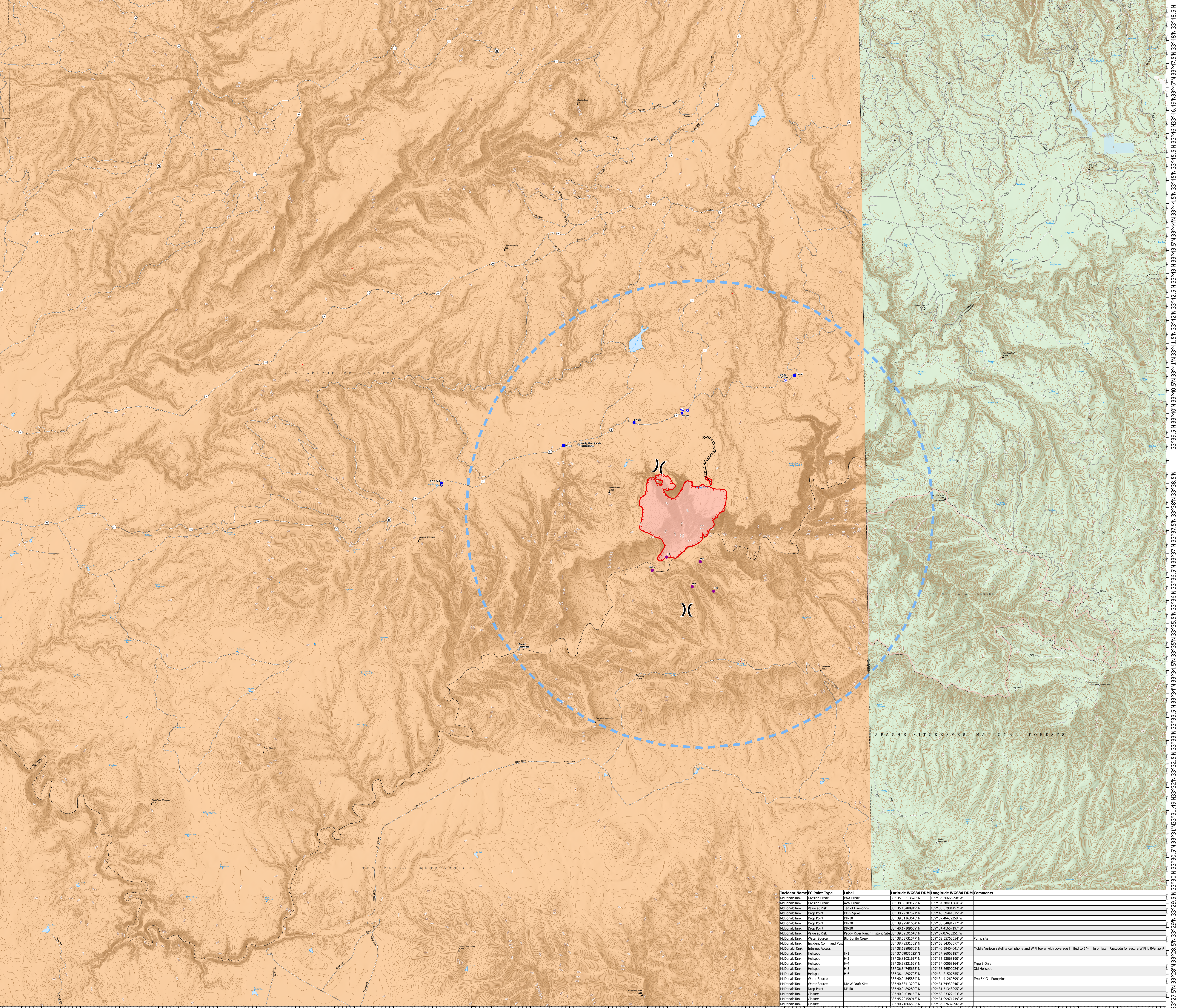
# Air Operations

McDonald Tank  
AZ-FTA-000336  
5/28/21 Day  
1738 acres at 5/26/21

-  Helispot
-  Division Break
-  Incident Command Post
-  Drop Point
-  Closure
-  Value at Risk
-  Internet Access
-  Water Source
-  Completed Burnout
-  Completed Hand Line
-  Temporary Flight Restriction
-  Fire Edge
-  Wildfire Daily Fire Perimeter



5/27/2021 10:10  
North American 1983 Datum: Lat,Long  
Grid



Incident Name	IC Point Type	Label	Latitude WGS84 DDM	Longitude WGS84 DDM	Comments
McDonald Tank	Division Break	AW Break	33° 38' 52.1378" N	109° 34' 36.6297" W	
McDonald Tank	Division Break	AW Break	33° 38' 48.78172" N	109° 34' 34.11364" W	
McDonald Tank	Value at Risk	Top of Diamonds	33° 38' 19.48932" N	109° 34' 36.79149" W	
McDonald Tank	Drop Point	DP-5	33° 38' 22.07621" N	109° 34' 35.94111" W	
McDonald Tank	Drop Point	DP-10	33° 38' 51.16345" N	109° 34' 40.39258" W	
McDonald Tank	Drop Point	DP-20	33° 38' 37.96168" N	109° 34' 35.68912" W	
McDonald Tank	Drop Point	DP-30	33° 40' 17.12966" N	109° 34' 41.65719" W	
McDonald Tank	Value at Risk	Paddy River Ranch Historic Site	33° 38' 52.91648" N	109° 34' 37.43251" W	
McDonald Tank	Water Source	Big Bombs Creek	33° 38' 02.31549" N	109° 34' 35.76254" W	
McDonald Tank	Incident Command Post		33° 38' 38.11552" N	109° 34' 34.93577" W	Pump site
McDonald Tank	Internet Access		33° 38' 48.99659" N	109° 34' 35.94041" W	Mobile Verizon satellite cell phone and WiFi tower with coverage limited to 1/4 mile or less. Passcode for secure WiFi is 07670767
McDonald Tank	Helispot	H-1	33° 37' 02.01625" N	109° 34' 40.06318" W	
McDonald Tank	Helispot	H-2	33° 38' 81.03161" N	109° 34' 35.20631" W	
McDonald Tank	Helispot	H-4	33° 38' 48.21628" N	109° 34' 40.06316" W	Type 3 Only
McDonald Tank	Helispot	H-5	33° 38' 47.81564" N	109° 34' 40.06316" W	2nd Helispot
McDonald Tank	Helispot	H-6	33° 36' 44.88272" N	109° 34' 21.50755" W	
McDonald Tank	Water Source		33° 40' 24.54189" N	109° 34' 41.26289" W	Two 5K Gal Pumps
McDonald Tank	Water Source	Div W Drift Site	33° 40' 18.41290" N	109° 34' 39.92949" W	
McDonald Tank	Drop Point	DP-50	33° 40' 04.98280" N	109° 34' 51.34399" W	
McDonald Tank	Closure		33° 40' 04.98280" N	109° 34' 51.34399" W	
McDonald Tank	Closure		33° 40' 20.16911" N	109° 34' 50.71199" W	
McDonald Tank	Closure		33° 40' 16.66692" N	109° 34' 29.32899" W	