


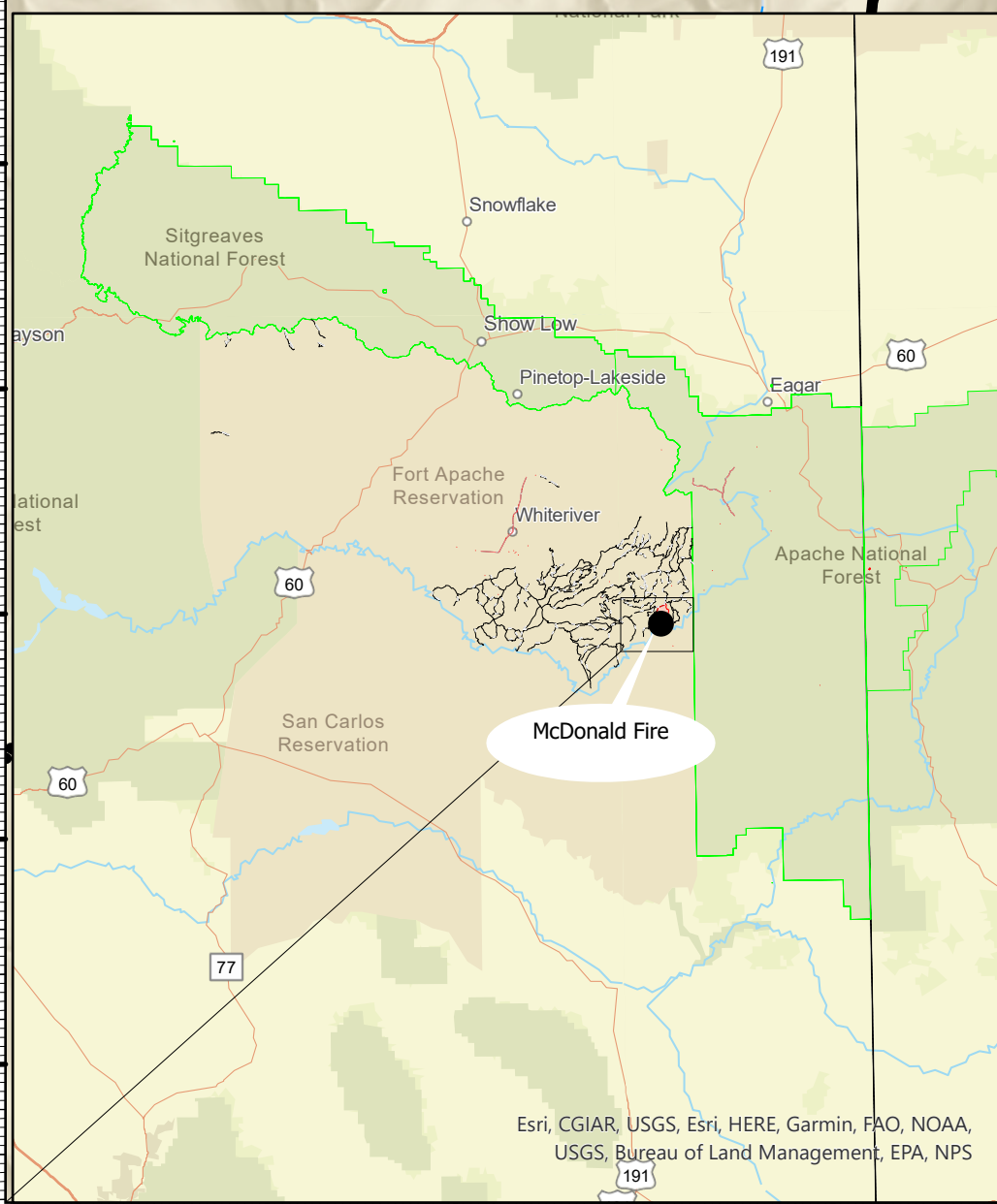
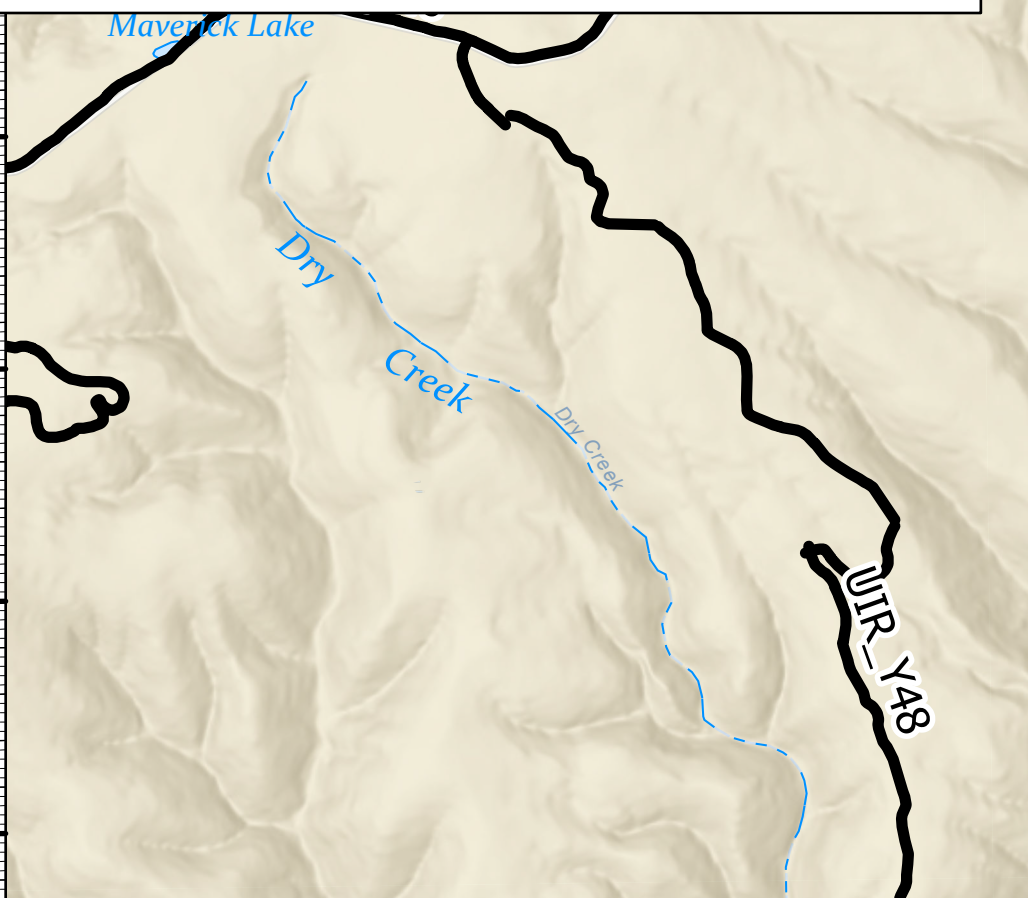
Public Information

McDonald Tank
AZ-FTA-000336
5/29/21 Day
3576 acres on
5/28/21 at 15:45

Wildfire Daily Fire Perimeter
Roads



0 0.5 1 Miles



Esri, CGIAR, USGS, Esri, HERE, Garmin, FAO, NOAA, USGS, Bureau of Land Management, EPA, NPS

Esri, NASA, NGA, USGS, FEMA, Esri, HERE, Garmin, SafeGraph, INCREMENT P, METI/NASA, USGS, Bureau of Land Management, EPA, NPS, US Census Bureau, USDA

109°41'W 109°40.5'W 109°40'W 109°39.5'W 109°39'W 109°38.5'W 109°38'W 109°37.5'W 109°37'W 109°36.5'W 109°35.5'W 109°35'W 109°34.5'W 109°34'W 109°33.5'W 109°33'W 109°32.5'W 109°32'W 109°31.5'W 109°31'W 109°30.5'W 109°30'W

33°41'N 33°40.5'N 33°40'N 33°39.5'N 33°39'N 33°38.99'N 33°38.99'N 33°38.99'N 33°38.99'N 33°38.5'N 33°38'N 33°37.5'N 33°37'N 33°36.5'N 33°36'N 33°35.5'N 33°35'N 33°34.5'N

33°41'N 33°40.5'N 33°40'N 33°39.5'N 33°39'N 33°38.99'N 33°38.99'N 33°38.99'N 33°38.99'N 33°38.5'N 33°38'N 33°37.5'N 33°37'N 33°36.5'N 33°36'N 33°35.5'N 33°35'N 33°34.5'N